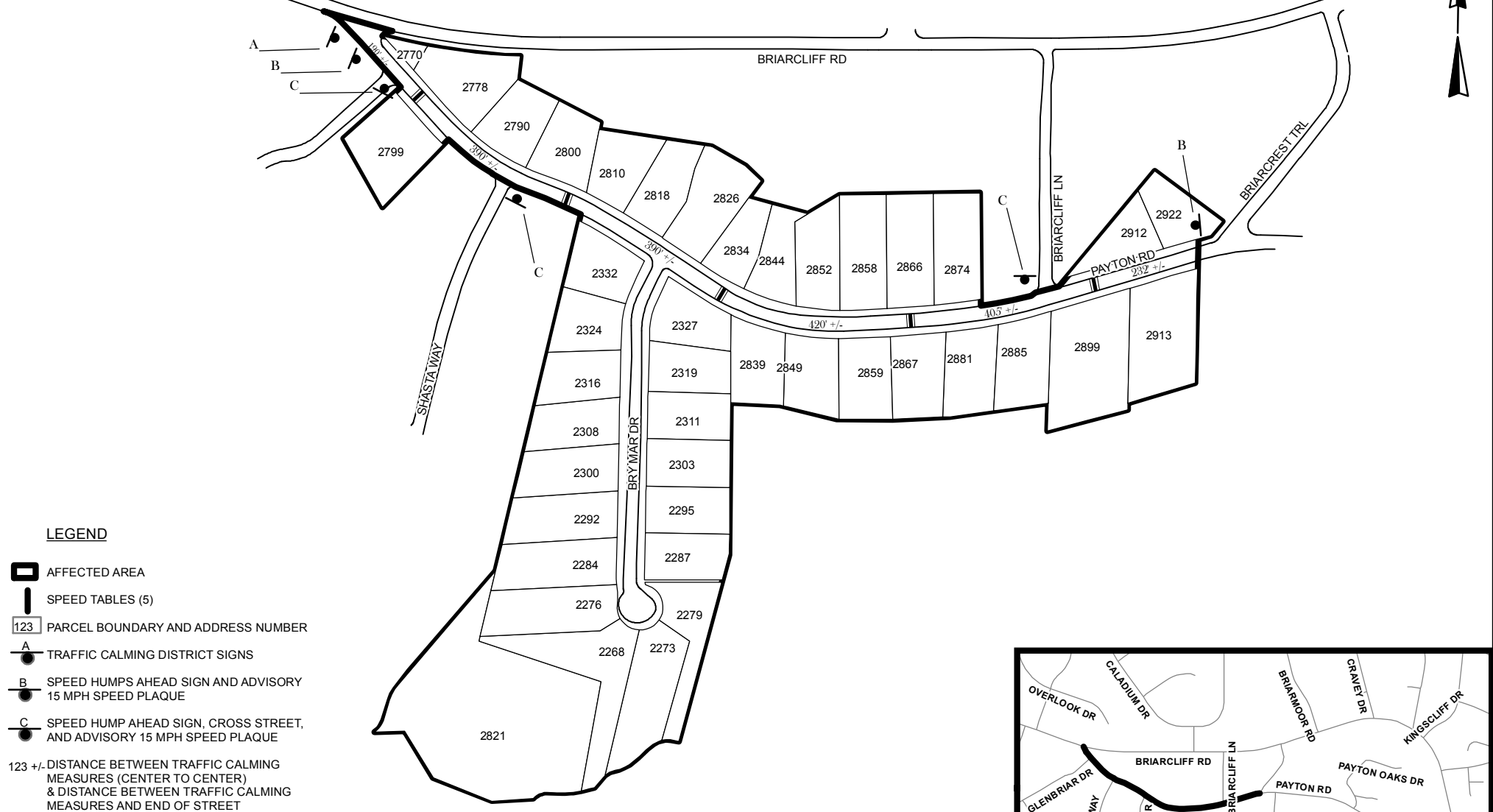








# TRAFFIC CALMING DISTRICT 18-18-00

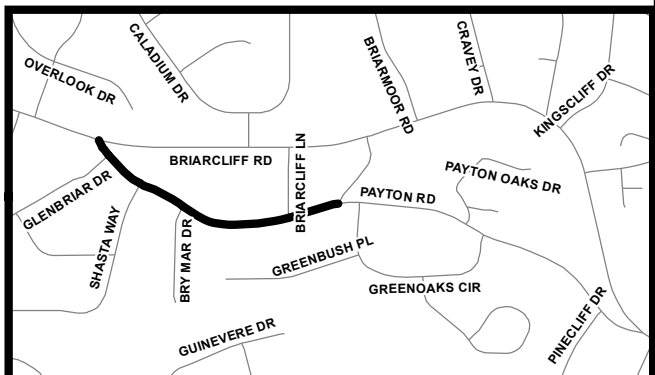


### LEGEND

-  AFFECTED AREA
-  SPEED TABLES (5)
-  123 PARCEL BOUNDARY AND ADDRESS NUMBER
-  A TRAFFIC CALMING DISTRICT SIGNS
-  B SPEED HUMPS AHEAD SIGN AND ADVISORY 15 MPH SPEED PLAQUE
-  C SPEED HUMP AHEAD SIGN, CROSS STREET, AND ADVISORY 15 MPH SPEED PLAQUE
- 123 +/- DISTANCE BETWEEN TRAFFIC CALMING MEASURES (CENTER TO CENTER) & DISTANCE BETWEEN TRAFFIC CALMING MEASURES AND END OF STREET

### NOTES:

- 1] NUMBER OF PARCELS IN AFFECTED AREA: 42
- 2] STREET(S) IN AFFECTED AREA: PAYTON RD, BRY MAR DR, GLENBRIAR DR
- 3] EDGE OF TRAFFIC CALMING MEASURE NOT TO ENCROACH WITHIN 5' OF DRIVEWAY RETURNS



DEKALB COUNTY  
TRANSPORTATION DIVISION  
TRAFFIC CALMING SECTION

DRAWN BY: CH  
REVIEWED BY: CH  
REVIEWED BY: AE  
REVIEWED BY: PGK

SCALE: N.T.S.  
Date: 7/10/2018

PAYTON RD (BRIARCLIFF RD TO BRIARCREST TRL)  
DIST: 18 TH LAND LOT: 207 & 208  
COMMISSION DISTRICTS: 1 & 2/ 6 & 7