





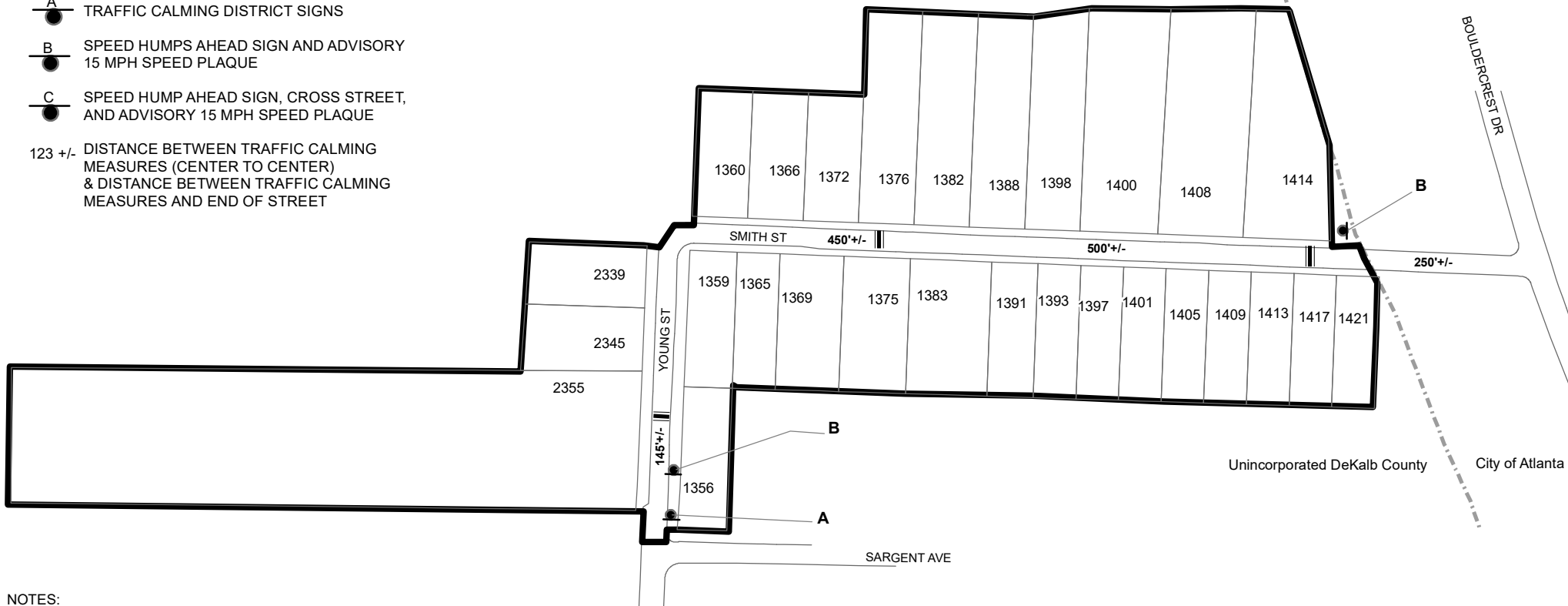
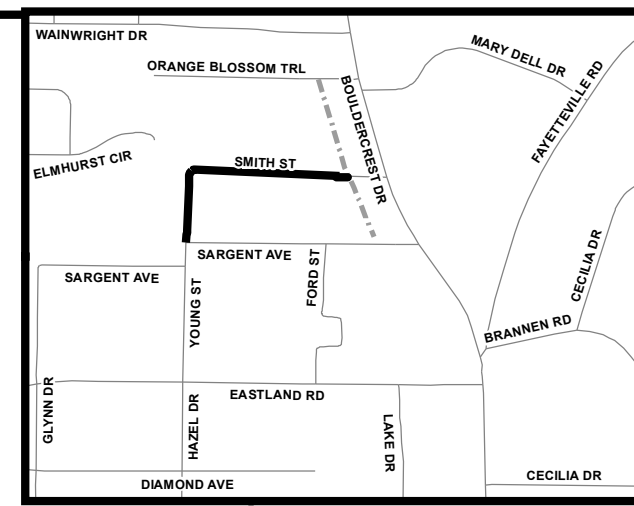


TRAFFIC CALMING DISTRICT 21-15-00

LEGEND

-  AFFECTED AREA
-  SPEED TABLES (3)
-  PARCEL BOUNDARY AND ADDRESS NUMBER
-  TRAFFIC CALMING DISTRICT SIGNS
-  SPEED HUMPS AHEAD SIGN AND ADVISORY 15 MPH SPEED PLAQUE
-  SPEED HUMP AHEAD SIGN, CROSS STREET, AND ADVISORY 15 MPH SPEED PLAQUE
- 123 +/- DISTANCE BETWEEN TRAFFIC CALMING MEASURES (CENTER TO CENTER) & DISTANCE BETWEEN TRAFFIC CALMING MEASURES AND END OF STREET



NOTES:

- 1) NUMBER OF PARCELS IN AFFECTED AREA: 28
- 2) STREET(S) IN AFFECTED AREA: SMITH ST, YOUNG ST & SARGENT AVE
- 3) EDGE OF TRAFFIC CALMING MEASURE NOT TO ENCROACH WITHIN 5' OF DRIVEWAY RETURNS

DEKALB COUNTY
TRANSPORTATION DIVISION
TRAFFIC CALMING SECTION

DRAWN BY: AE
REVIEWED BY: AE
REVIEWED BY:
REVIEWED BY:

SCALE: N.T.S.

Date: 8/10/21

Young Street & Smith Street
DIST: 15 TH LAND LOT: 143
COMMISSION DISTRICTS: 3 & 6