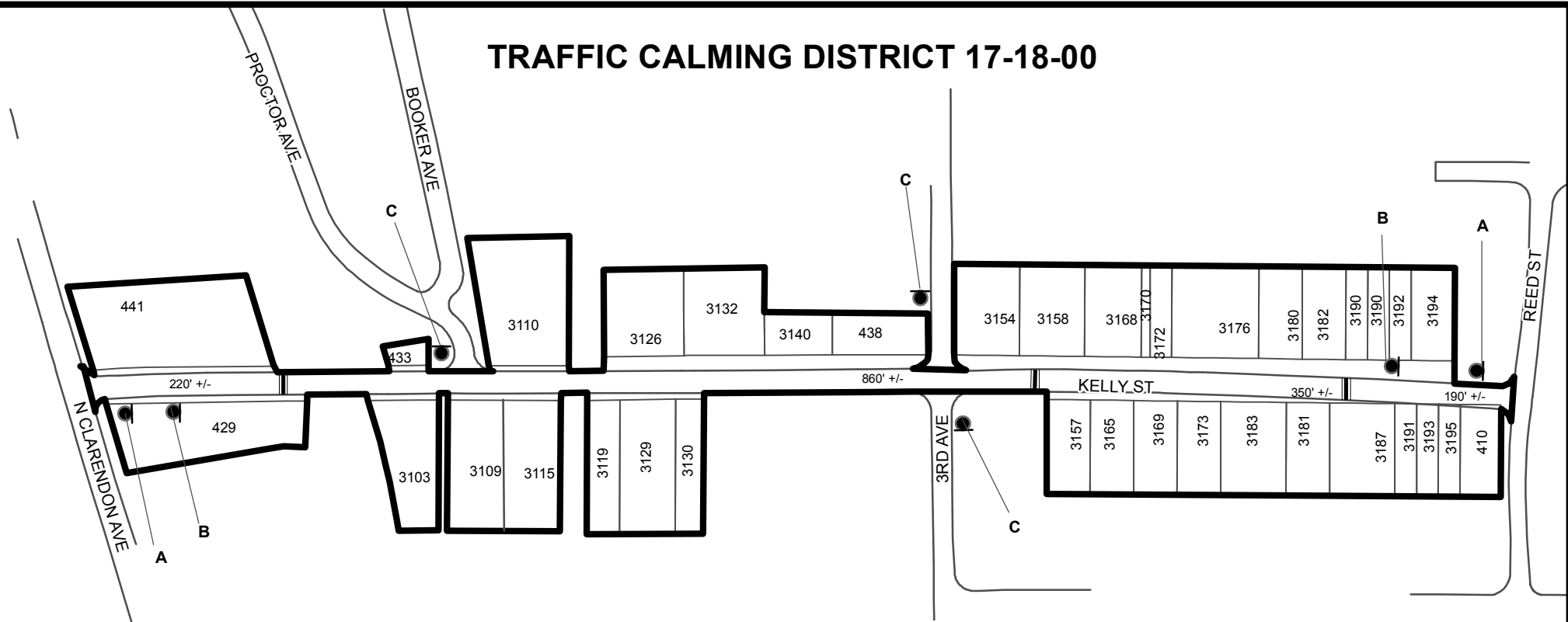









TRAFFIC CALMING DISTRICT 17-18-00

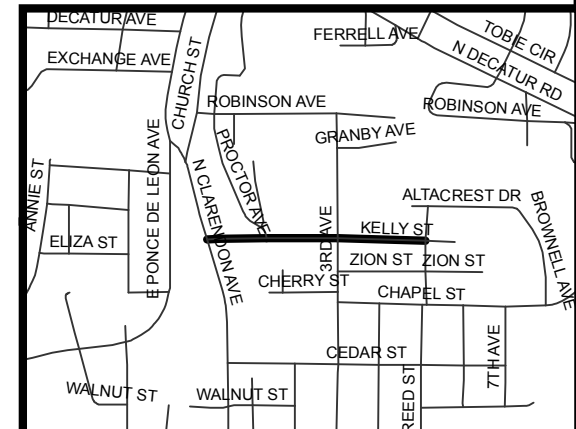


LEGEND

-  AFFECTED AREA
-  SPEED TABLES (3)
-  PARCEL BOUNDARY AND ADDRESS NUMBER
-  TRAFFIC CALMING DISTRICT SIGNS
-  SPEED HUMPS AHEAD SIGN AND ADVISORY 15 MPH SPEED PLAQUE
-  SPEED HUMP AHEAD SIGN, CROSS STREET, AND ADVISORY 15 MPH SPEED PLAQUE
-  DISTANCE BETWEEN TRAFFIC CALMING MEASURES (CENTER TO CENTER) & DISTANCE BETWEEN TRAFFIC CALMING MEASURES AND END OF STREET



LOCATION MAP



NOTES:

- 1) NUMBER OF PARCELS IN AFFECTED AREA: 37
- 2) STREET(S) IN AFFECTED AREA: KELLY STREET, NORTH CLARENDON AVENUE, REED STREET & 3 RD AVENUE
- 3) EDGE OF TRAFFIC CALMING MEASURE NOT TO ENCROACH WITHIN 5' OF DRIVEWAY RETURNS

DEKALB COUNTY
TRANSPORTATION DIVISION
TRAFFIC CALMING SECTION

DRAWN BY: AE/CW

REVIEWED BY: PGK

REVIEWED BY:

REVIEWED BY:

SCALE: N.T.S.

Date: 8/8/2017

KELLY STREET

DIST: 18 TH LAND LOT: 46 & 47

COMMISSION DISTRICTS: 4 & 6