





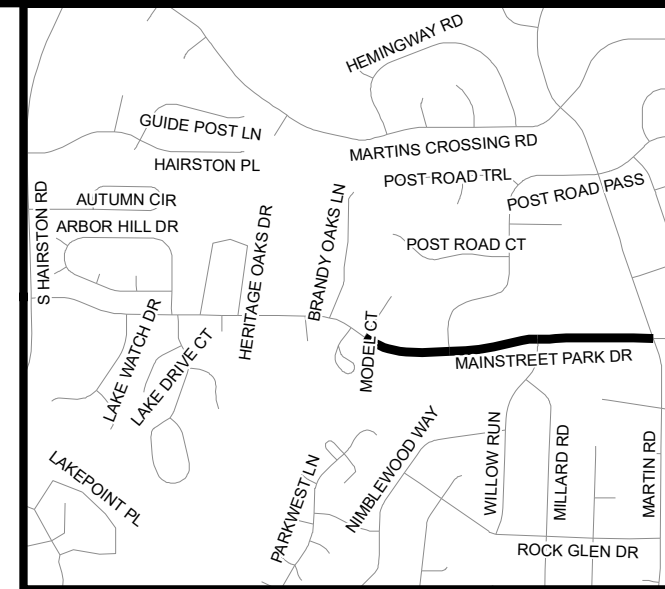


TRAFFIC CALMING DISTRICT 22-16-00



LEGEND

-  AFFECTED AREA
-  SPEED TABLES (5)
-  PARCEL BOUNDARY AND ADDRESS NUMBER
-  TRAFFIC CALMING DISTRICT SIGNS
-  SPEED HUMPS AHEAD SIGN AND ADVISORY 15 MPH SPEED PLAQUE
-  SPEED HUMP AHEAD SIGN, CROSS STREET, AND ADVISORY 15 MPH SPEED PLAQUE
- 123 +/- DISTANCE BETWEEN TRAFFIC CALMING MEASURES (CENTER TO CENTER) & DISTANCE BETWEEN TRAFFIC CALMING MEASURES AND END OF STREET



NOTES:

- 1) NUMBER OF PARCELS IN AFFECTED AREA: 14
- 2) STREET(S) IN AFFECTED AREA: MAINSTREET PARK DRIVE
- 3) EDGE OF TRAFFIC CALMING MEASURE NOT TO ENCROACH WITHIN 5' OF DRIVEWAY RETURNS

<p>DEKALB COUNTY TRANSPORTATION DIVISION TRAFFIC CALMING SECTION</p>	DRAWN BY: AE	<p>SCALE: N.T.S.</p>	<p>MAINSTREET PARK DRIVE DIST: 16 TH LAND LOT: 1 & 32 COMMISSION DISTRICTS: 4, 5 & 7</p>
	REVIEWED BY: AE		
	REVIEWED BY:	<p>Date: 12/13/2022</p>	
	REVIEWED BY:		