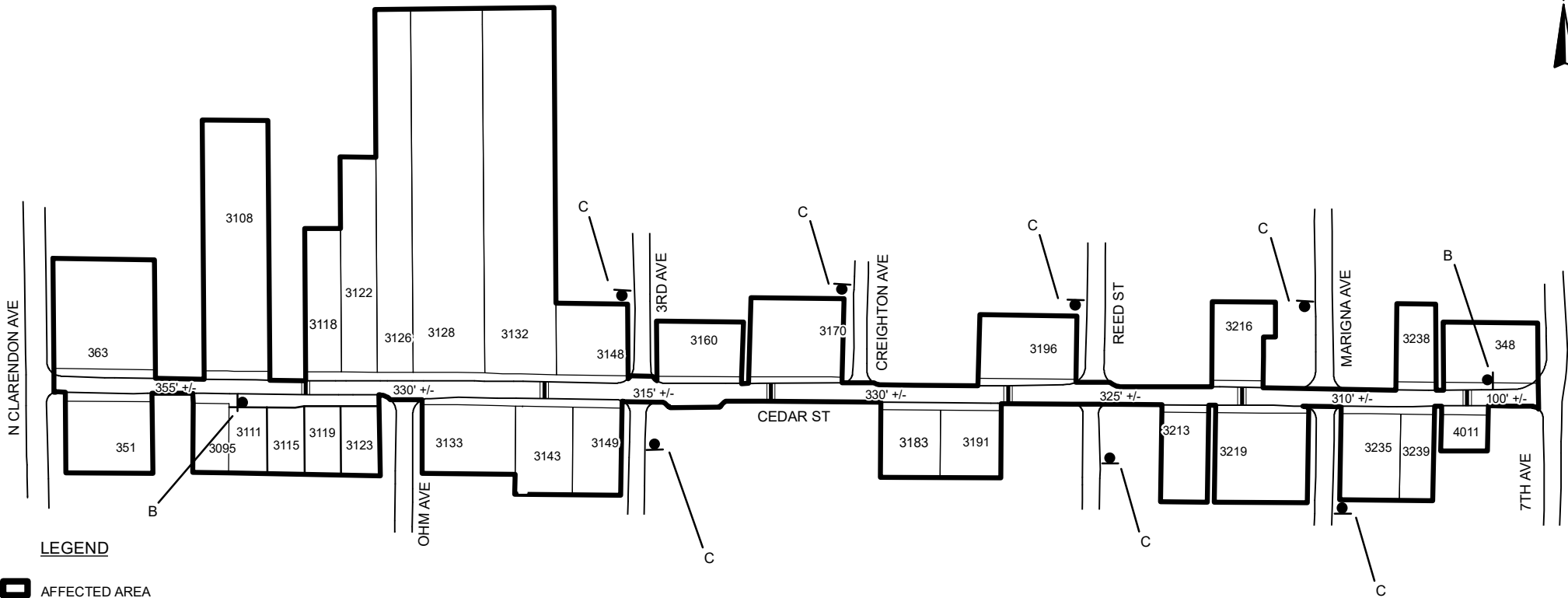








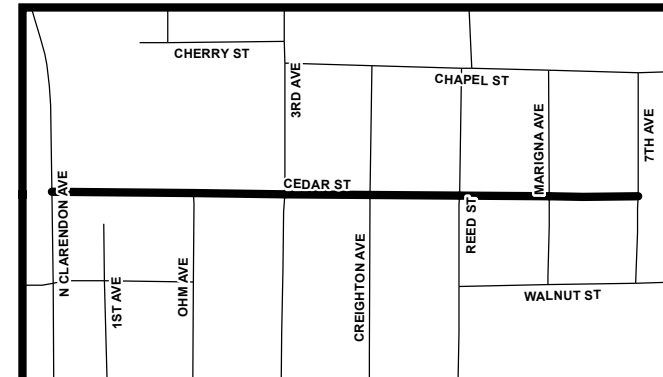
TRAFFIC CALMING DISTRICT 20-18-00



LEGEND

-  AFFECTED AREA
 -  SPEED TABLES (6)
 -  PARCEL BOUNDARY AND ADDRESS NUMBER
 -  A TRAFFIC CALMING DISTRICT SIGNS
 -  B SPEED HUMPS AHEAD SIGN AND ADVISORY 15 MPH SPEED PLAQUE
 -  C SPEED HUMP AHEAD SIGN, CROSS STREET, AND ADVISORY 15 MPH SPEED PLAQUE
- 123 +/- DISTANCE BETWEEN TRAFFIC CALMING MEASURES (CENTER TO CENTER) & DISTANCE BETWEEN TRAFFIC CALMING MEASURES AND END OF STREET

- NOTES:
- 1] NUMBER OF PARCELS IN AFFECTED AREA: 30
 - 2] STREET(S) IN AFFECTED AREA: CEDAR ST, N CLARENDON AVE, 7TH AVE
 - 3] EDGE OF TRAFFIC CALMING MEASURE NOT TO ENCROACH WITHIN 5' OF DRIVEWAY RETURNS



DEKALB COUNTY TRANSPORTATION DIVISION TRAFFIC CALMING SECTION	DRAWN BY: CH	SCALE: N.T.S.	CEDAR ST DIST: 18 TH LAND LOT: 9 & 10 COMMISSION DISTRICTS: 4 & 6
	REVIEWED BY: CH		
	REVIEWED BY:	Date: 2/25/2020	
	REVIEWED BY:		