

August 5, 2022

Atlanta ISP Parking Portfolio One Propco, LLC
820 A1A North
Suite E21
Ponte Vedra Beach, Florida 32082

RE: Acquisition / Abandonment of Public Right of Way | Written Request

This letter is to serve as a written request to purchase a portion of the public right of way known as Mountain View Way as shown on Exhibit A. Petitioner's proposed use for the acquired right of way as well as the adjacent property is a development of a trailer, container or heavy equipment storage facility. Petitioner owns the following properties in DeKalb County, none of which have any code violations.

<u>Owner</u>	<u>Parcel Number</u>
Atlanta ISP Parking Portfolio One Propco, LLC	15-016-01-010
Atlanta ISP Parking Portfolio One Propco, LLC	15-016-01-018
Atlanta ISP Parking Portfolio One Propco, LLC	16-169-01-026

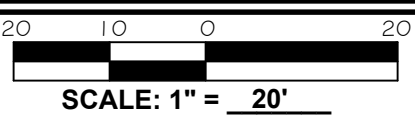
Atlanta ISP Parking Portfolio One Propco, LLC

By:



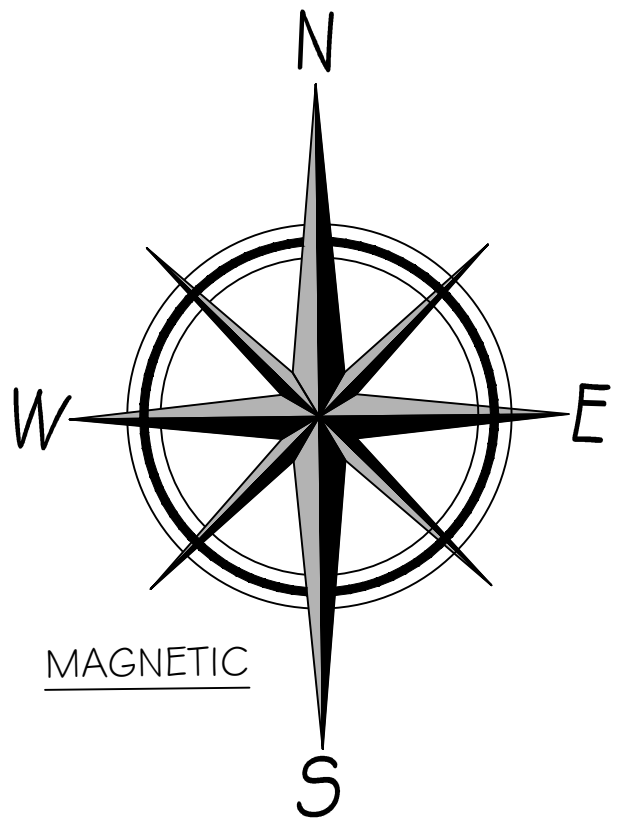
David Burch, President

EXHIBIT A



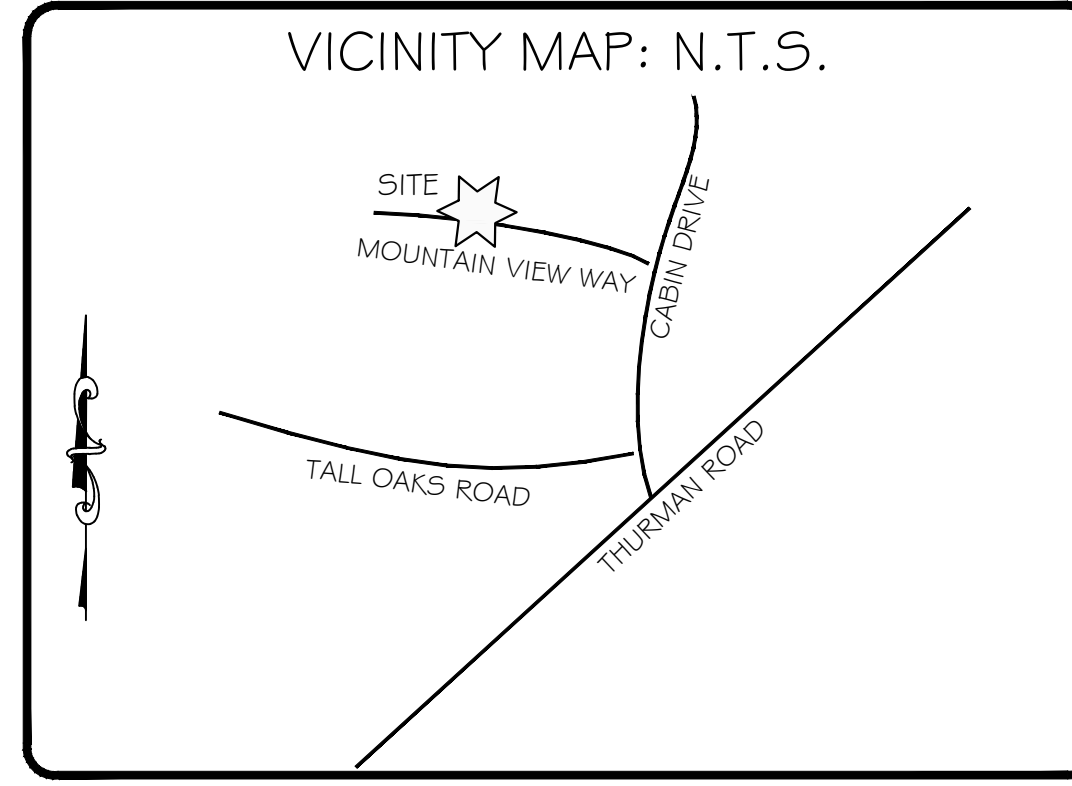
AREA CHART
 MOUNTAIN VIEW WAY RW AREA TO BE ABANDONED -
 4,681.24 Sq. Ft. / 0.11 Ac.

RESERVED FOR COUNTY USE



LEGEND

- RBF = REBAR FOUND
- RBS = REBAR SET
- R/W = RIGHT OF WAY
- CP = CALCULATED POINT
- (M) = MEASURED
- (D) = DEEDED
- OTPF = OPEN TOP PIPE FOUND
- WM = WATER METER
- HBT = HOOD BACK TRAP
- DI = DRAIN INLET
- UP = UTILITY POLE
- P.O.B. = POINT OF BEGINNING
- SSMH = SANITARY SEWER MANHOLE
- STMH = STORM SEWER MANHOLE
- EOP = EDGE OF PAVEMENT
- BOC = BACK OF CURB
- CMF = CONCRETE MONUMENT FOUND
- GV = GAS VALVE
- ☆ = LIGHT POLE
- CONC. = CONCRETE
- SAN = SANITARY SEWER PIPE
- MBL = MINIMUM BUILDING LINE
- ⊙ = SANITARY SEWER MANHOLE
- NTS = NOT TO SCALE



SURVEY DATA:
 INSTRUMENT USED: LEICA TS 12 ROBOTICS
 ANGULAR ERROR: 5" PER POINT
 TRAVERSE CLOSURE: 1/10,000±
 PLAT CLOSURE: 1/44,566'
 ADJUSTMENT BY NO RULE
 DATUM: WEST GEORGIA COORDINATES

FLOOD NOTE:
 ACCORDING TO THE FEMA FLOOD MAP
 13089C0138J DATED 05/16/2013,
 THIS PROPERTY IS NOT LOCATED
 IN A 100 YEAR FLOOD ZONE

REFERENCES:
 1. SHOWN ON SURVEY

GENERAL NOTES

1. THIS PROPERTY MAY BE SUBJECT TO RESTRICTIONS AND OTHER EASEMENTS NOT SHOWN HEREON BUT MAY BE RECORDED IN THE CLERK OF COURTS OFFICE.

AS REQUIRED BY SUBSECTION (c) OF O.C.G.A. SECTION 15-6-67, THIS PLAT HAS BEEN PREPARED BY A LAND SURVEYOR AND APPROVED BY ALL APPLICABLE LOCAL JURISDICTIONS FOR RECORDING AS EVIDENCED BY APPROVAL CERTIFICATES, SIGNATURES, STAMPS, OR STATEMENTS HEREON SUCH APPROVALS OR AFFIRMATIONS SHOULD BE CONFIRMED WITH THE APPROPRIATE GOVERNMENTAL BODIES BY ANY PURCHASER OR USER OF THIS PLAT AS TO INTENDED USE OF ANY PARCEL. FURTHERMORE, THE UNDERSIGNED LAND SURVEYOR CERTIFIES THAT THIS PLAT COMPLIES WITH THE MINIMUM TECHNICAL STANDARDS FOR PROPERTY SURVEYS IN GEORGIA AS SET FORTH IN THE RULES AND REGULATIONS OF THE GEORGIA BOARD OF REGISTRATION FOR PROFESSIONAL ENGINEERS AND LAND SURVEYORS AND AS SET FORTH IN O.C.G.A. SECTION 15-6-67.



John P. Malone
 Surveyor's Signature 08/04/2022
 Registered Surveyor: John P. Malone
 Registration Number: LS 2826
 In the State of: Georgia

RIGHT OF WAY ABANDONMENT FOR:

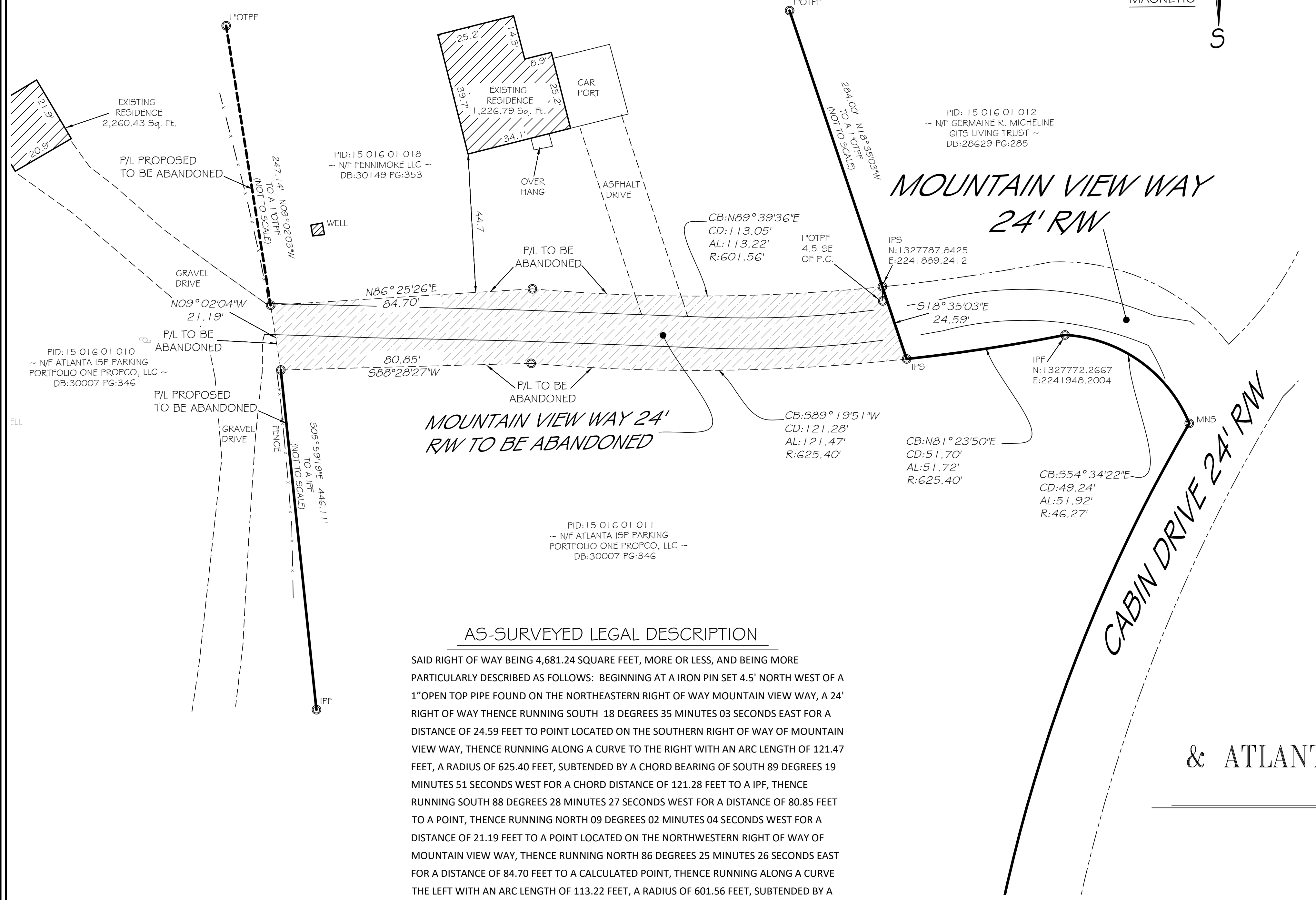
**INLIGHT REAL ESTATE PARTNERS, LLC
 & ATLANTA ISP PARKING PORTFOLIO ONE PROPCO, LLC
 & CABIN DRIVE TRAILER STORAGE**

SUBJECT SITE LOCATED AT MOUNTAIN VIEW WAY, SOUTH WEST OF CABIN DRIVE
 TAX PARCELS: 15 016 01 018, 15 016 01 011 & 15 016 01 010
 LAND LOT 16 OF THE 15th DISTRICT OF DEKALB COUNTY, GEORGIA
 FIELD DATE: 12/07/2021 - PLAT/MAP DATE: 08/04/2022
 FIELD: KH # ST - CHECKED BY: JPM - DRAWN BY: HAS

S&A
 LAND SURVEYING
 Stencil & Associates, LLC
 229 Greenway Street - Thomson, Georgia 30824
 C.O.A. - LSF#001350
 Email: stencilandassociates@gmail.com
 www.snalandsurveying.com Phone: 706.690.5023

AS-SURVEYED LEGAL DESCRIPTION

SAID RIGHT OF WAY BEING 4,681.24 SQUARE FEET, MORE OR LESS, AND BEING MORE PARTICULARLY DESCRIBED AS FOLLOWS: BEGINNING AT AN IRON PIN SET 4.5' NORTH WEST OF A 1" OPEN TOP PIPE FOUND ON THE NORTHEASTERN RIGHT OF WAY MOUNTAIN VIEW WAY, A 24' RIGHT OF WAY THENCE RUNNING SOUTH 18 DEGREES 35 MINUTES 03 SECONDS EAST FOR A DISTANCE OF 24.59 FEET TO POINT LOCATED ON THE SOUTHERN RIGHT OF WAY OF MOUNTAIN VIEW WAY, THENCE RUNNING ALONG A CURVE TO THE RIGHT WITH AN ARC LENGTH OF 121.47 FEET, A RADIUS OF 625.40 FEET, SUBTENDED BY A CHORD BEARING OF SOUTH 89 DEGREES 19 MINUTES 51 SECONDS WEST FOR A CHORD DISTANCE OF 121.28 FEET TO A IPF, THENCE RUNNING SOUTH 88 DEGREES 28 MINUTES 27 SECONDS WEST FOR A DISTANCE OF 80.85 FEET TO A POINT, THENCE RUNNING NORTH 09 DEGREES 02 MINUTES 04 SECONDS WEST FOR A DISTANCE OF 21.19 FEET TO A POINT LOCATED ON THE NORTHWESTERN RIGHT OF WAY OF MOUNTAIN VIEW WAY, THENCE RUNNING NORTH 86 DEGREES 25 MINUTES 26 SECONDS EAST FOR A DISTANCE OF 84.70 FEET TO A CALCULATED POINT, THENCE RUNNING ALONG A CURVE THE LEFT WITH AN ARC LENGTH OF 113.22 FEET, A RADIUS OF 601.56 FEET, SUBTENDED BY A CHORD BEARING OF NORTH 89 DEGREES 39 MINUTES 36 SECONDS EAST FOR A CHORD A DISTANCE OF 113.05 FEET TO AN IRON PIN SET, KNOWN AS THE POINT OF BEGINNING.



Description for "MOUNTAIN VIEW WAY R/W TO BE ABANDONED"

Said right of way being 4,681.24 Square Feet, more or less, and being more particularly described as follows:
Beginning at a Iron Pin Set 4.5' North West of a 1" Open Top Pipe found on the northeastern right of way Mountain View Way, a 24' right of way thence running South 18 Degrees 35 Minutes 03 Seconds East for a distance of 24.59 feet to point located on the Southern right of way of Mountain View Way, thence running along a curve to the right with an arc length of 121.47 feet, a radius of 625.40 feet, subtended by a chord bearing of South 89 degrees 19 minutes 51 seconds West for a chord distance of 121.28 feet to a IPF, thence running South 88 degrees 28 minutes 27 seconds west for a distance of 80.85 feet to a point, thence running North 09 degrees 02 minutes 04 seconds West for a distance of 21.19 feet to a point located on the Northwestern right of way of Mountain View Way, thence running North 86 degrees 25 minutes 26 seconds East for a distance of 84.70 feet to a calculated point, thence running along a curve the left with an arc length of 113.22 feet, a radius of 601.56 feet, subtended by a chord bearing of North 89 degrees 39 minutes 36 seconds East for a chord a distance of 113.05 feet to a Iron Pin set, known as the Point of Beginning.