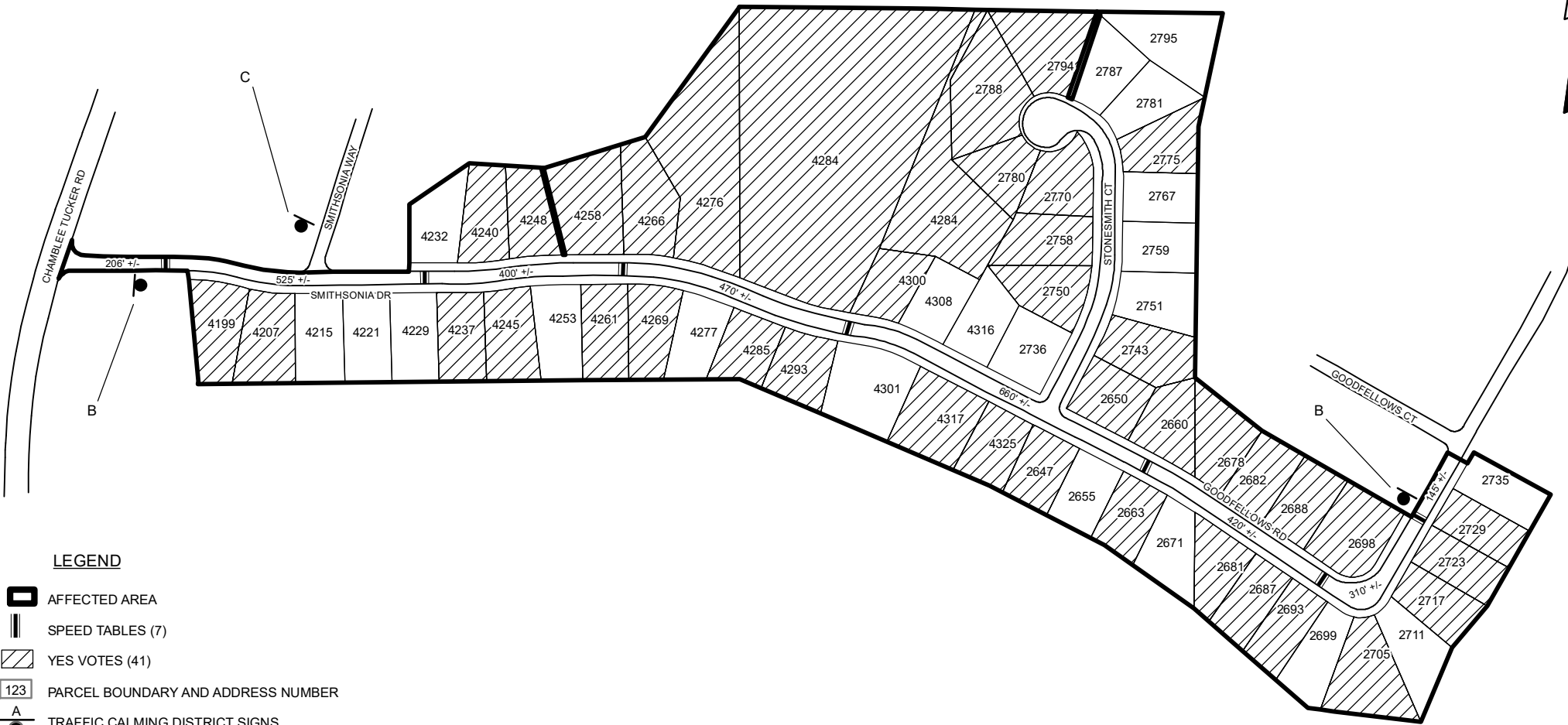









TRAFFIC CALMING DISTRICT 20-18-11

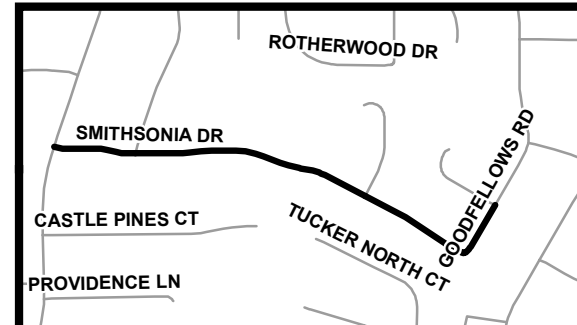


LEGEND

-  AFFECTED AREA
-  SPEED TABLES (7)
-  YES VOTES (41)
-  123 PARCEL BOUNDARY AND ADDRESS NUMBER
-  A TRAFFIC CALMING DISTRICT SIGNS
-  B SPEED HUMPS AHEAD SIGN AND ADVISORY 15 MPH SPEED PLAQUE
-  C SPEED HUMP AHEAD SIGN, CROSS STREET, AND ADVISORY 15 MPH SPEED PLAQUE
- 123 +/- DISTANCE BETWEEN TRAFFIC CALMING MEASURES (CENTER TO CENTER) & DISTANCE BETWEEN TRAFFIC CALMING MEASURES AND END OF STREET

NOTES:

- 1] NUMBER OF PARCELS IN AFFECTED AREA: 62
- 2] STREET(S) IN AFFECTED AREA: GOODFELLOWS RD, SMITHSONIA DR, STONESMITH CT
- 3] EDGE OF TRAFFIC CALMING MEASURE NOT TO ENCROACH WITHIN 5' OF DRIVEWAY RETURNS



DEKALB COUNTY TRANSPORTATION DIVISION TRAFFIC CALMING SECTION	DRAWN BY: CH	SCALE: N.T.S. Date: 10/13/2020	GOODFELLOWS RD AND SMITHSONIA DR
	REVIEWED BY: CH		DIST: 18 TH LAND LOT: 253 & 254
	REVIEWED BY:		COMMISSION DISTRICTS: 1 & 7
	REVIEWED BY:		