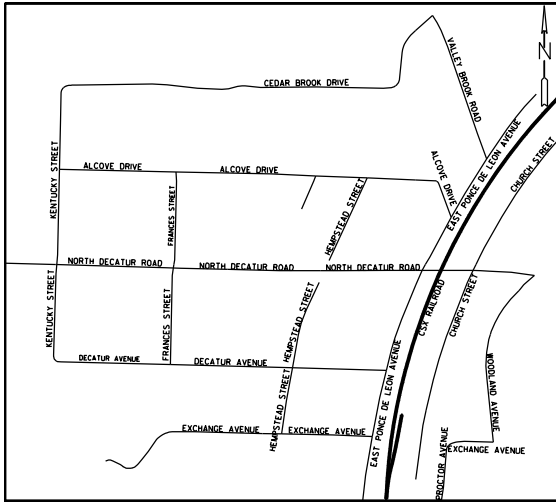







TRAFFIC CALMING DISTRICT 17-18-00

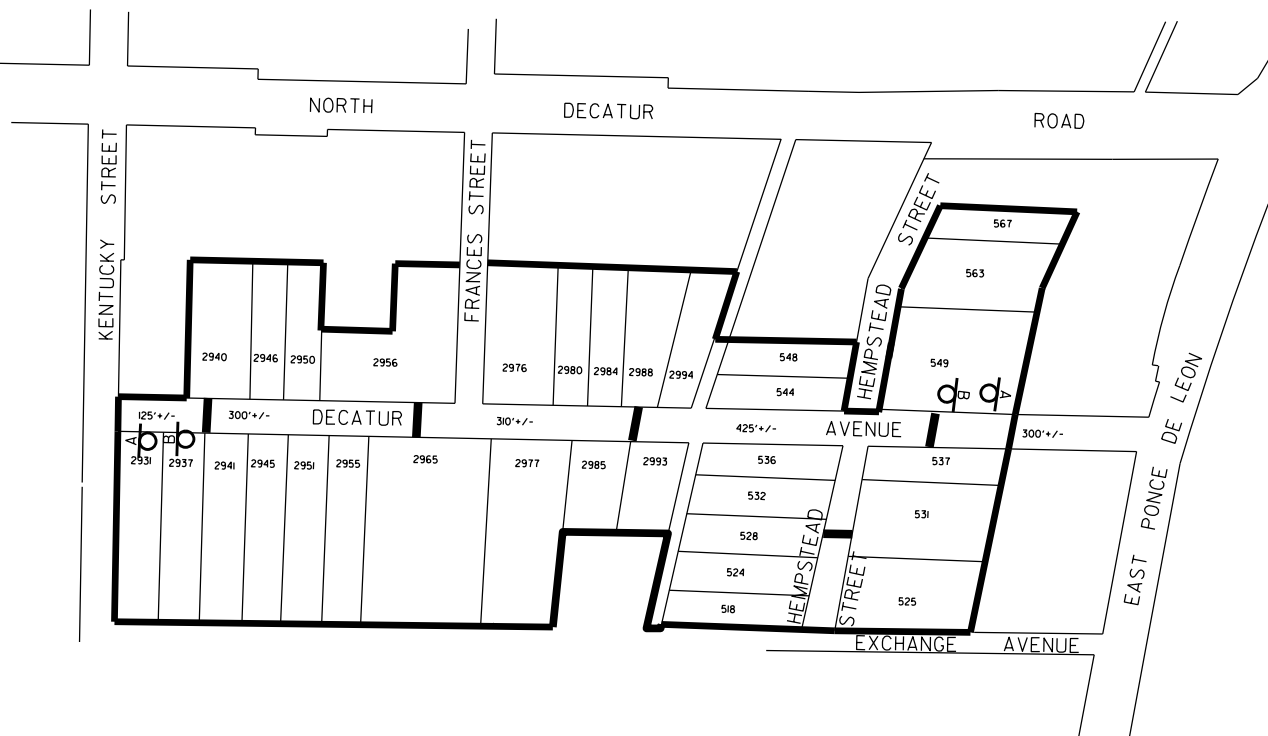


LEGEND: LOCATION MAP

-  AFFECTED AREA
-  SPEED TABLES (5)
-  PARCEL BOUNDARY AND ADDRESS NUMBER
-  TRAFFIC CALMING DISTRICT SIGNS
-  SPEED HUMPS AHEAD AND ADVISORY 15 MPH SPEED PLAQUE
- 123' +/- DISTANCE BETWEEN TRAFFIC CALMING MEASURES (CENTER TO CENTER) & DISTANCE BETWEEN TRAFFIC CALMING MEASURES AND END OF STREET

NOTES:

- 1) NUMBER OF PARCELS IN AFFECTED AREA: 32
- 2) STREET(S) IN AFFECTED AREA:
DECATUR AVENUE, HEMPSTEAD STREET
- 3) EDGE OF TRAFFIC CALMING MEASURE NOT TO ENCROACH WITHIN 5' OF DRIVEWAY RETURNS



DEKALB COUNTY
TRANSPORTATION DIVISION
TRAFFIC CALMING SECTION

DRAWN BY: TG
REVIEWED BY: TG
REVIEWED BY:
REVIEWED BY:

SCALE: N.T.S
DATE: 04/11/2016

DECATUR AVENUE & HEMPSTEAD STREET
DIST: 18TH LAND LOT: 47
COMMISSION DISTRICTS: 4 & 8