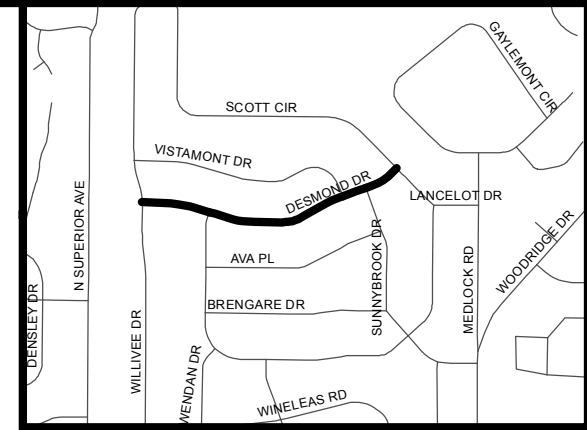


TRAFFIC CALMING DISTRICT 17-18-00








PROPOSED DESIGN

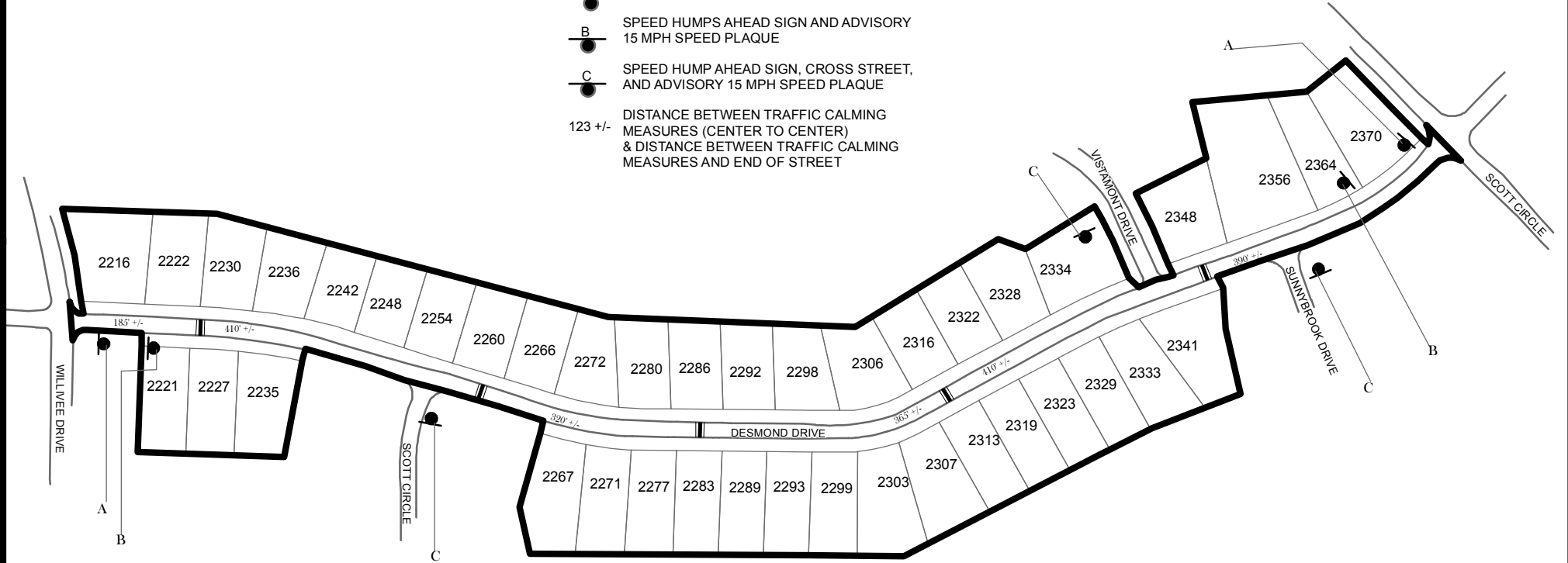


LOCATION MAP



LEGEND

-  AFFECTED AREA
-  SPEED TABLES (5)
-  PARCEL BOUNDARY AND ADDRESS NUMBER
-  TRAFFIC CALMING DISTRICT SIGNS
-  SPEED HUMPS AHEAD SIGN AND ADVISORY 15 MPH SPEED PLAQUE
-  SPEED HUMP AHEAD SIGN, CROSS STREET, AND ADVISORY 15 MPH SPEED PLAQUE
-  DISTANCE BETWEEN TRAFFIC CALMING MEASURES (CENTER TO CENTER) & DISTANCE BETWEEN TRAFFIC CALMING MEASURES AND END OF STREET



NOTES:

- 1] NUMBER OF PARCELS IN AFFECTED AREA: 41
- 2] STREET(S) IN AFFECTED AREA: DESMOND DRIVE & SCOTT CIRCLE
- 3] EDGE OF TRAFFIC CALMING MEASURE NOT TO ENCROACH WITHIN 5' OF DRIVEWAY RETURNS

DEKALB COUNTY TRANSPORTATION DIVISION TRAFFIC CALMING SECTION	DRAWN BY: AE	SCALE: N.T.S. Date: 9/12/2017	DESMOND DRIVE DIST: 18 TH LAND LOTS: 61 COMMISSION DISTRICTS: 2 & 6
	REVIEWED BY: PGK		
	REVIEWED BY:		
	REVIEWED BY:		