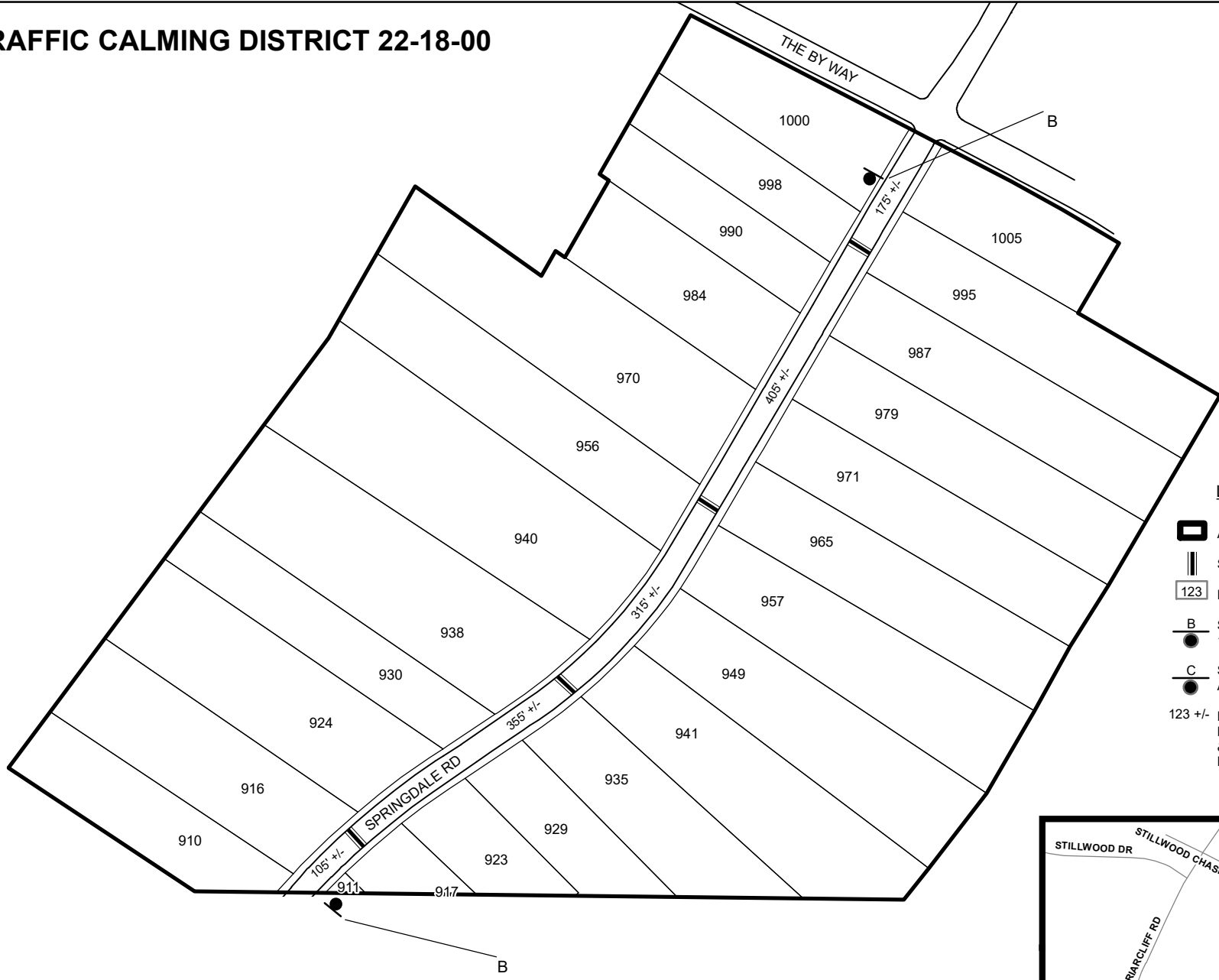





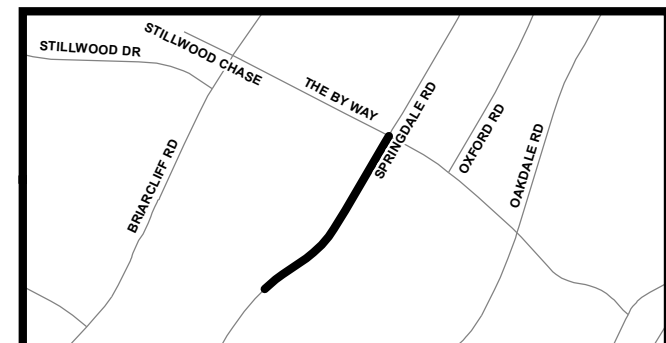


# TRAFFIC CALMING DISTRICT 22-18-00



### LEGEND

-  AFFECTED AREA
-  SPEED TABLES (4)
-  123 PARCEL BOUNDARY AND ADDRESS NUMBER
-  B SPEED HUMPS AHEAD SIGN AND ADVISORY 15 MPH SPEED PLAQUE
-  C SPEED HUMP AHEAD SIGN, CROSS STREET, AND ADVISORY 15 MPH SPEED PLAQUE
- 123 +/- DISTANCE BETWEEN TRAFFIC CALMING MEASURES (CENTER TO CENTER) & DISTANCE BETWEEN TRAFFIC CALMING MEASURES AND END OF STREET



- NOTES:
- 1) NUMBER OF PARCELS IN AFFECTED AREA: 26
  - 2) STREET(S) IN AFFECTED AREA: SPRINGDALE RD
  - 3) EDGE OF TRAFFIC CALMING MEASURE NOT TO ENCROACH WITHIN 5' OF DRIVEWAY RETURNS

DEKALB COUNTY  
TRANSPORTATION DIVISION  
TRAFFIC CALMING SECTION

DRAWN BY: CH  
REVIEWED BY: CH  
REVIEWED BY:  
REVIEWED BY:

SCALE: N.T.S.  
  
Date: 7/26/2022

SPRINGDALE RD  
DIST: 18 TH LAND LOT: 01  
COMMISSION DISTRICTS: 2 & 6