

NORTH DECATUR ROAD

EXISTING SIDEWALK

(260) SF 42" WIDE WOODEN BOARDWALK
ATOP EXISTING CONCRETE WALL
EXISTING CULVERT WALL

LIGHTPOLE
12" HW

(3) UTILITY BOXES

PANERA BREAD ENTRY

EXISTING CONCRETE WALL
30" HT.

(25) 7" HT. SLAB STONE STEPS W/
(9) TONS BOULDER STABILIZATION

(4) 7" HT WOODEN STEPS

(2) EXISTING CONFLUENCE BENCHES

(200) SF SLATE TRAIL MIX LANDING W/
(9) TONS BOULDER STABILIZATION

CONCRETE CURB STOP ATOP
ASPHALT PAVING (TYP)

LIBRARY

TRIPLE HW
9/18/18"

EXISTING 18" CAMP

N

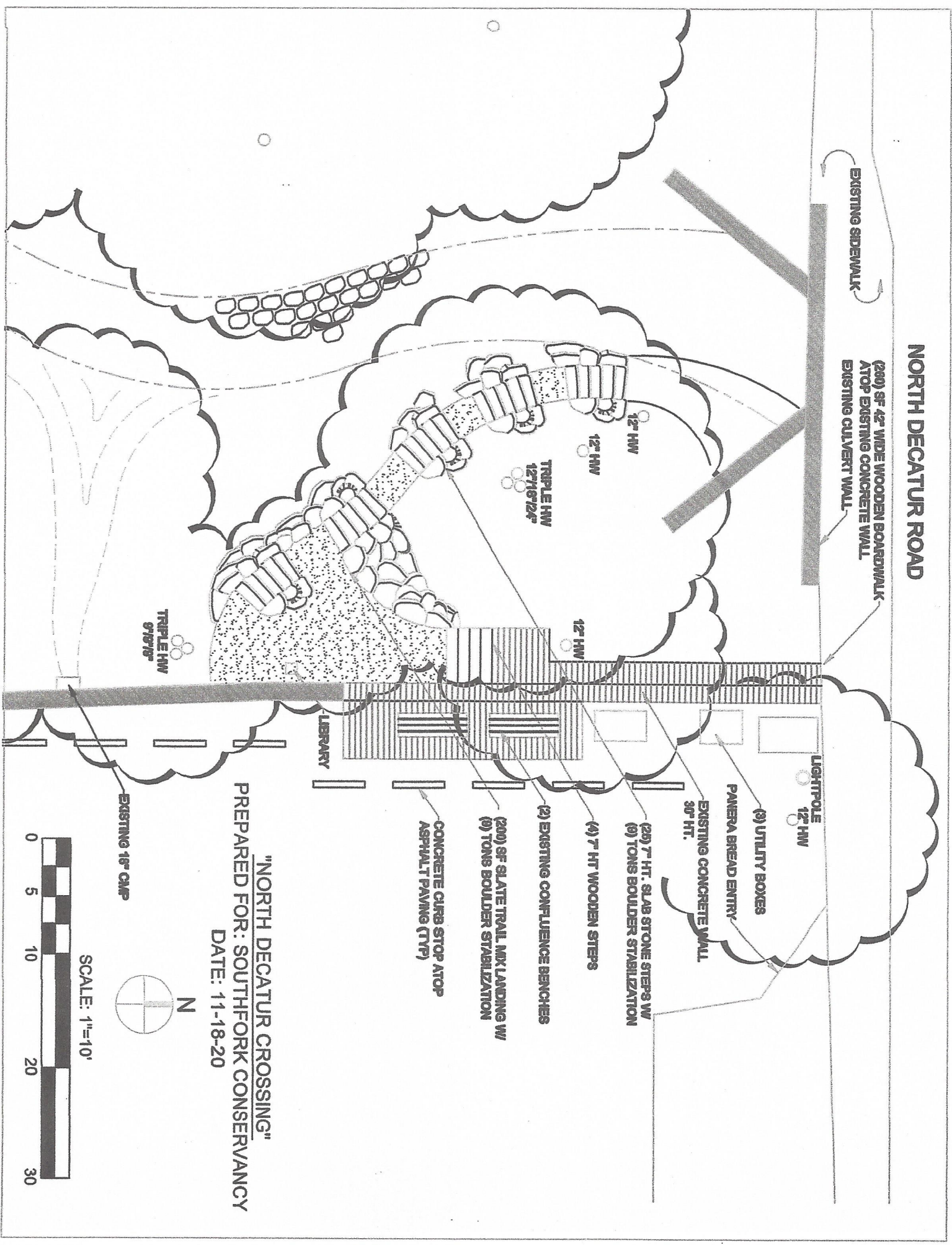


SCALE: 1"=10'



"NORTH DECATUR CROSSING"
PREPARED FOR: SOUTH FORK CONSERVANCY
DATE: 11-18-20

NORTH DECATUR ROAD



"NORTH DECATUR CROSSING"

PREPARED FOR: SOUTH FORK CONSERVANCY

DATE: 11-18-20


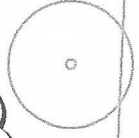


SCALE: 1"=10'



NORTH DECATUR ROAD

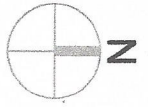
10' WOODEN BOARDWALK
ASAP DEPOSITING CONCRETE WALL
DEPOSITING CURB/WALK



- (A) UTILITY ROOMS
- PAVING AREA ENTRY
- DEPOSITING CONCRETE WALL 8' HI.
- 20' 7" HI. SLAB OVER STAIRS W/ 60 TONS BUILDING OVERLOAD SYSTEM
- 40' 7" HI. WOODEN STAIRS
- 60' DEPOSITING CONCRETE WALLS
- 5000 SQ FT BATTLE TOWER AND LANDING W/ 60 TONS BUILDING OVERLOAD SYSTEM
- CONCRETE CURB/STREET ASAP
- APPROX. TREES (11%)



"NORTH DECATUR CROSSING"
PREPARED FOR: SOUTHFORK CONSERVANCY
DATE: 11-18-20



SCALE: 1"=20'

