






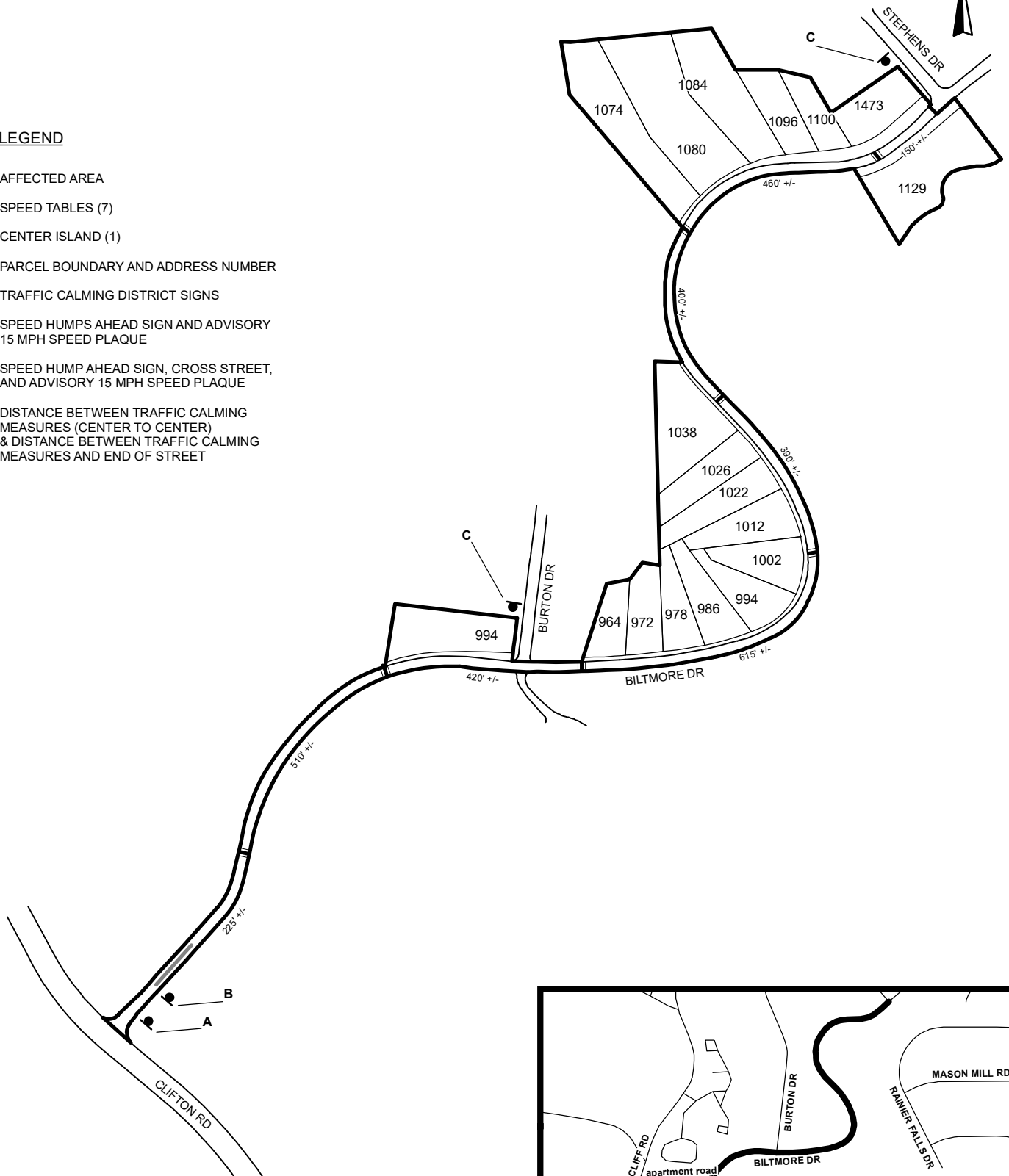


# TRAFFIC CALMING DISTRICT 19-18-00



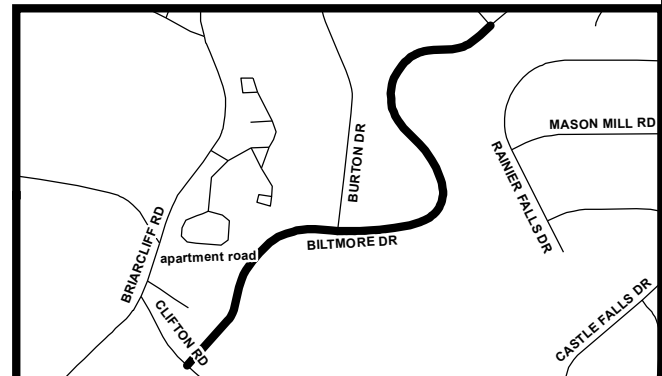
## LEGEND

-  AFFECTED AREA
  -  SPEED TABLES (7)
  -  CENTER ISLAND (1)
  -  PARCEL BOUNDARY AND ADDRESS NUMBER
  -  TRAFFIC CALMING DISTRICT SIGNS
  -  SPEED HUMPS AHEAD SIGN AND ADVISORY 15 MPH SPEED PLAQUE
  -  SPEED HUMP AHEAD SIGN, CROSS STREET, AND ADVISORY 15 MPH SPEED PLAQUE
- 123 +/- DISTANCE BETWEEN TRAFFIC CALMING MEASURES (CENTER TO CENTER) & DISTANCE BETWEEN TRAFFIC CALMING MEASURES AND END OF STREET



### NOTES:

- 1] NUMBER OF PARCELS IN AFFECTED AREA: 18
- 2] STREET(S) IN AFFECTED AREA: BILTMORE DR, BURTON DR, STEPHENS DR
- 3] EDGE OF TRAFFIC CALMING MEASURE NOT TO ENCROACH WITHIN 5' OF DRIVEWAY RETURNS



DEKALB COUNTY  
TRANSPORTATION DIVISION  
TRAFFIC CALMING SECTION

DRAWN BY: CH  
REVIEWED BY: CH  
REVIEWED BY:  
REVIEWED BY:

SCALE: N.T.S.

Date: 10/8/2019

BILTMORE DR (STEPHENS DR TO CLIFTON RD)

DIST: 18 TH LAND LOT: 105 & 106

COMMISSION DISTRICTS: 2 & 6