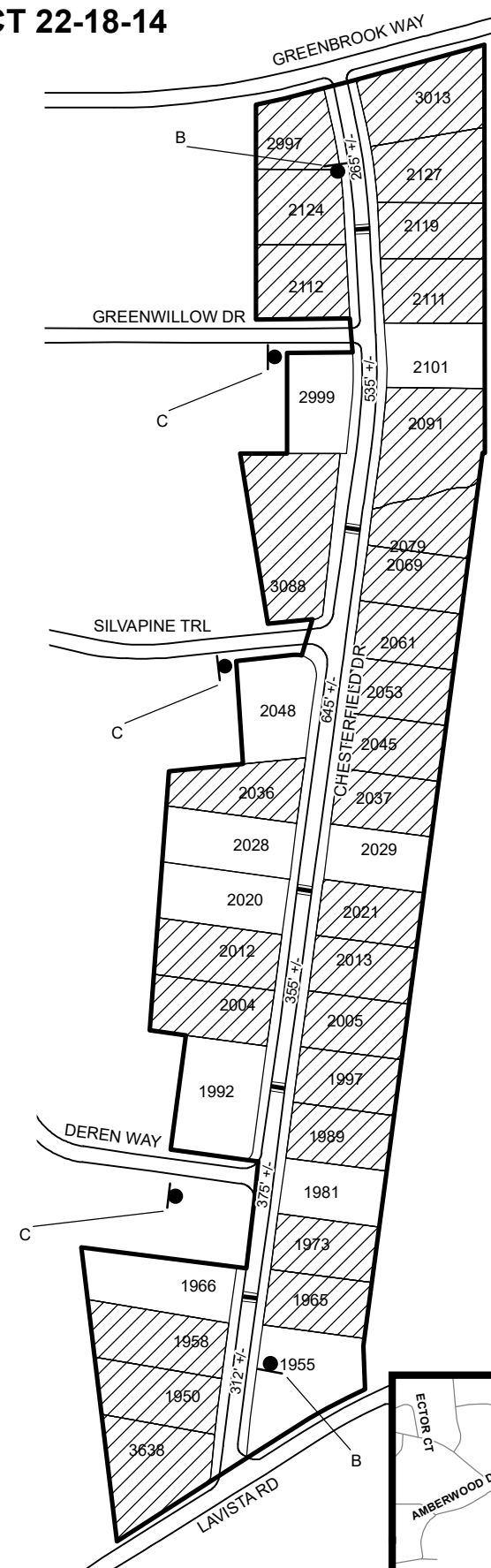








TRAFFIC CALMING DISTRICT 22-18-14

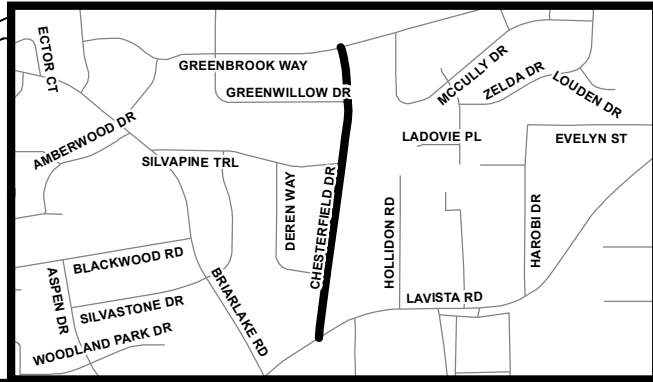


LEGEND

-  AFFECTED AREA
-  SPEED TABLES (5)
-  YES VOTES (28)
-  PARCEL BOUNDARY AND ADDRESS NUMBER
-  SPEED HUMPS AHEAD SIGN AND ADVISORY 15 MPH SPEED PLAQUE
-  SPEED HUMP AHEAD SIGN, CROSS STREET, AND ADVISORY 15 MPH SPEED PLAQUE
- 123 +/- DISTANCE BETWEEN TRAFFIC CALMING MEASURES (CENTER TO CENTER) & DISTANCE BETWEEN TRAFFIC CALMING MEASURES AND END OF STREET

NOTES:

- 1] NUMBER OF PARCELS IN AFFECTED AREA: 38
- 2] STREET(S) IN AFFECTED AREA: CHESTERFIELD DR, GREENBROOK WAY, GREENWILLOW DR, LAVISTA RD
- 3] EDGE OF TRAFFIC CALMING MEASURE NOT TO ENCROACH WITHIN 5' OF DRIVEWAY RETURNS



DEKALB COUNTY TRANSPORTATION DIVISION TRAFFIC CALMING SECTION	DRAWN BY: CH	SCALE: N.T.S.	CHESTERFIELD DR DIST: 18 TH LAND LOT: 191 & 208 COMMISSION DISTRICTS: 4 & 7
	REVIEWED BY: CH		
	REVIEWED BY:	Date: 11/15/2022	
	REVIEWED BY:		