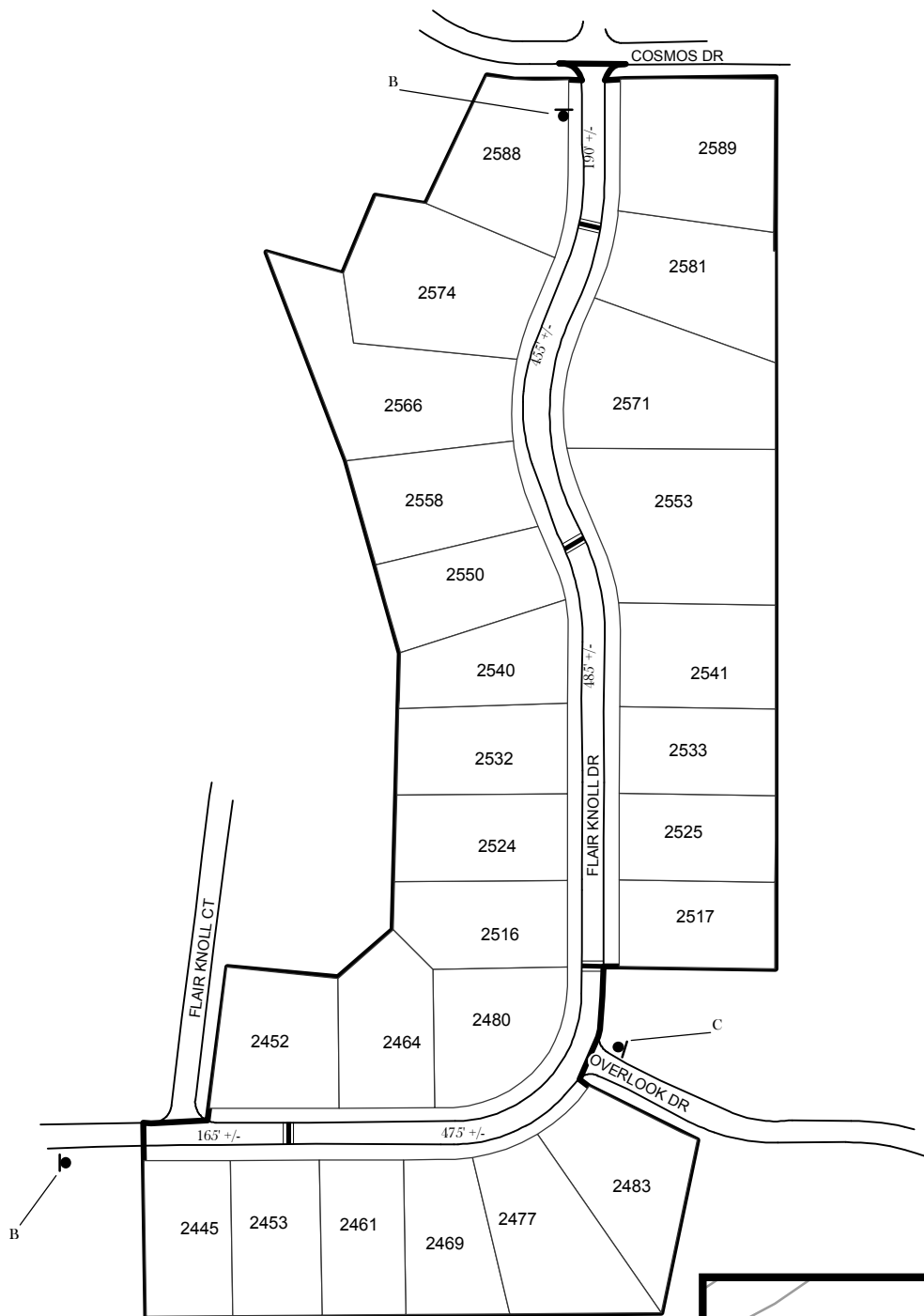







TRAFFIC CALMING DISTRICT 18-18-00

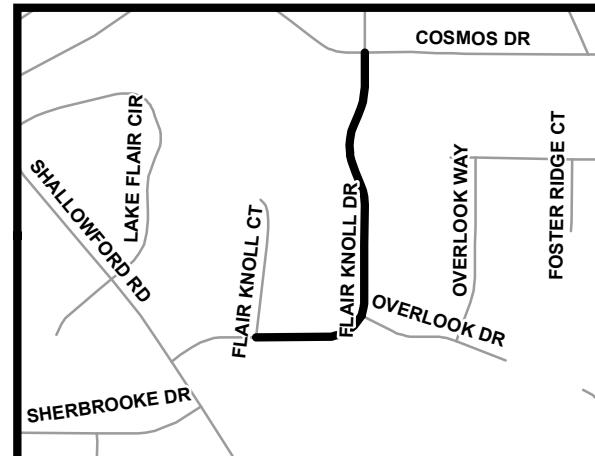


LEGEND

-  AFFECTED AREA
-  SPEED TABLES (4)
-  PARCEL BOUNDARY AND ADDRESS NUMBER
-  SPEED HUMPS AHEAD SIGN AND ADVISORY 15 MPH SPEED PLAQUE
-  SPEED HUMP AHEAD SIGN, CROSS STREET, AND ADVISORY 15 MPH SPEED PLAQUE
- 123 +/- DISTANCE BETWEEN TRAFFIC CALMING MEASURES (CENTER TO CENTER) & DISTANCE BETWEEN TRAFFIC CALMING MEASURES AND END OF STREET

NOTES:

- 1) NUMBER OF PARCELS IN AFFECTED AREA: 26
- 2) STREET(S) IN AFFECTED AREA: FLAIR KNOLL DR
- 3) EDGE OF TRAFFIC CALMING MEASURE NOT TO ENCR OACH WITHIN 5' OF DRIVEWAY RETURNS



DEKALB COUNTY
TRANSPORTATION DIVISION
TRAFFIC CALMING SECTION

DRAWN BY: CH
REVIEWED BY: CH
REVIEWED BY: AE
REVIEWED BY: PGK

SCALE: NTS

Date: 7/10/2018

FLAIR KNOLL DR

DIST: 18TH LAND LOT: 233

COMMISSION DISTRICTS: 2 & 6