

Agenda Item

File ID: 2021-2904

Substitute

10/26/2021

Public Hearing: YES NO

Department: Planning and Sustainability

SUBJECT:

Commission District(s): Commission District 02; Super District 06

Application of PEC c/o Doug Linneman to amend the Future Land Use Map from Suburban (SUB) to Town Center (TC) to allow the construction of new multi-family apartments, at 2784 N. Druid Hills Road.

Petition No.: LP-21-1245063 (2021-2904)

Proposed Use: 21 Multi-family apartment units

Location: 2784 N. Druid Hills Road, Atlanta, Georgia 30329

Parcel No.: 18-111-05-002; 18-111-05-003

Information Contact: Laurel Corrao, Planner

Phone Number: 404-371-2155

PURPOSE:

Application of PEC c/o Doug Linneman to amend the Future Land Use Map from Suburban (SUB) to Town Center (TC) to allow the construction of new multi-family apartments. The property is located on the east side of North Druid Hills Road, approximately 118 feet south of Fama Drive, at 2784 and 2790 North Druid Hills Road in Atlanta, Georgia. The property has approximately 200 feet of frontage along North Druid Hills Road and contains 0.9 acre.

RECOMMENDATION:

COMMUNITY COUNCIL: Deferral

PLANNING COMMISSION: Full Cycle Deferral

STAFF RECOMMENDATION: Approval

PLANNING STAFF ANALYSIS: The applicant is requesting a land use amendment from Suburban to Town Center for future development of a three-story building with 24 new multifamily apartments. The subject property abuts the established North Druid Hills Town Center character area along the South and East sides of the property. Additionally, the subject property falls within the North Druid Hills Livable Centers Initiative study which encourages measures to support a vibrant walkability community. This land use amendment would expand the existing Town Center character area northwest of the current Town Center character area. As such, this would place the subject property within the outer ring of this Town Center area. The Comprehensive Plan (CP) states that the outer core of an activity center should have a transitional height buffer of no more than 35-feet and a transitional buffer of 50-feet, to protect the existing single-family housing. The Town Center outer ring requires less intense development, no more than three stories and 8-24 dwelling units per acre (DUA). The CP states that greater setbacks and transitional buffers shall be required when adjacent to lower density residential uses. Additionally, the CP states that the purpose of the activity center outer ring is to transition into single family residential, with enhanced buffers, low density, and lower building heights than intermediate. The original site plan reduced the transitional buffer from the required 50-foot buffer to 30 feet, which was not in compliance with the intent of the Town Center character area. However, the revised site plan provides a 50-foot buffer along the

west side of the northern property line leaving a small portion of the project transitioning into a 30- foot buffer on the east side of the northern property boundary. Additionally, the revised site plan includes an 8-foot fence and numerous trees planted along the transitional buffer. With the revisions provided, the outer edge of this TC area will adequately protect the neighboring single family. It is the intention of the planning office that any further extension of this TC area to neighboring parcels would require consideration during the 2050 Unified Plan. As such, it is the recommendation of the Planning and Sustainability Department that the application be “Approved”.

PLANNING COMMISSION VOTE: Full Cycle Deferral 8-1-0. April Atkins moved, Jana Johnson seconded for Full Cycle Deferral to the November 2021 zoning cycle. Tess Snipes opposed.

COMMUNITY COUNCIL VOTE/RECOMMENDATION: Deferral 8-0-0.



DeKalb County Department of Planning & Sustainability

330 Ponce De Leon Avenue, Suite 300

Decatur, GA 30030

(404) 371-2155 / www.dekalbcountyga.gov/planning

Board of Commissioners Hearing Date: October 26, 2021

STAFF ANALYSIS

Case No.: LP-21-1245063 **Agenda #:** N.3

Location/Address: 2784 & 2790 North Druid Hills Road **Commission District:** 2 **Super District:** 6

Parcel ID(s): 18 111 05 002 & 18 111 05 003

Request: To change from Suburban (SUB) to Town Center (TC) to allow for the construction of multi-family apartment

Property Owner(s): Shun Kuen Loui and Harry Loui

Applicant/Agent: Kenco Residential C/O Doug Linemann

Acreage: 1 acre

Existing Land Use: Suburban (SUB)

Surrounding Properties: To be investigated

Adjacent Land Use: **North:** Suburban (SUB) **South:** Town Center (TC) **East:** Suburban & Town Center (SUB)(TC) **West:** Suburban (SUB)

Comprehensive Plan: Proposed Town Center **Consistent** **Inconsistent**

Proposed Density: 24 units per acre	Existing Density: N/A
Proposed Units: 24 multi-family apartments	Existing Units/Square Feet: N/A

Companion Application:

The applicant has filed a companion application (Z-21-1245064) To Rezone from R-100 (Residential Medium Lot) to MR-2 (Medium Density Residential-2) District to allow the construction of new multi-family apartments.

STAFF RECOMMENDATION:

The applicant is requesting a land use amendment from Suburban to Town Center for future development of a three-story building with 24 new multifamily apartments. The subject property abuts the established North Druid Hills Town Center character area along the South and East sides of the property. Additionally, the subject property falls within the North Druid Hills Livable Centers Initiative study which encourages measures to support a vibrant walkability community.

This land use amendment would expand the existing Town Center character area northwest of the current Town Center character area. As such, this would place the subject property within the outer ring of this Town Center area. The *Comprehensive Plan (CP)* states that the outer core of an activity center should have a transitional height buffer of no more than 35-feet and a transitional buffer of 50-feet, to protect the existing single-family housing. The Town Center outer ring requires less intense development, no more than

three stories and 8-24 dwelling units per acre (DUA).

The *CP* states that greater setbacks and transitional buffers shall be required when adjacent to lower density residential uses. Additionally, the *CP* states that the purpose of the activity center outer ring is to transition into single family residential, with enhanced buffers, low density, and lower building heights than intermediate.

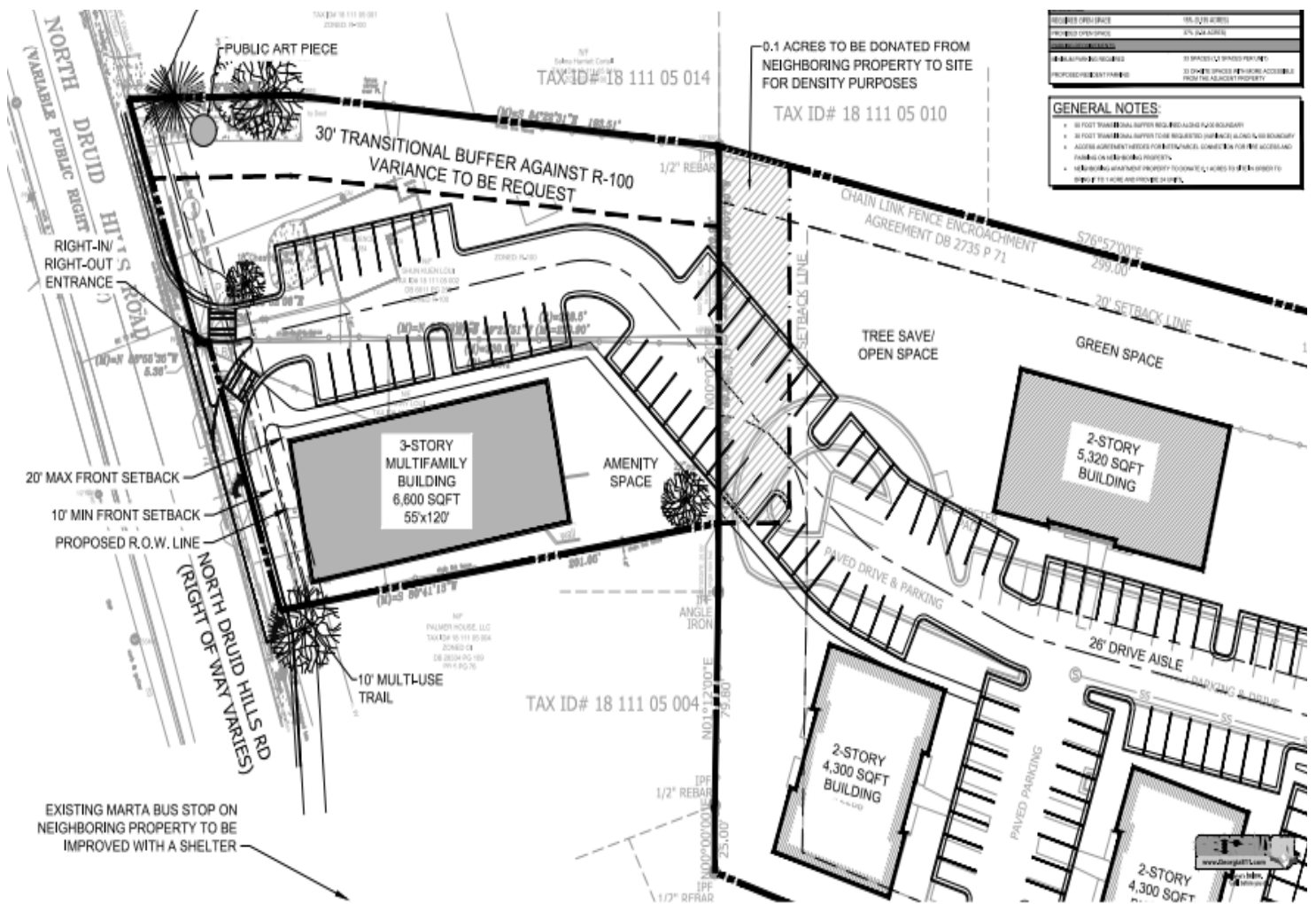
The original site plan reduced the transitional buffer from the required 50-foot buffer to 30 feet, which was not in compliance with the intent of the Town Center character area. However, the revised site plan provides a 50-foot buffer along the west side of the northern property line leaving a small portion of the project transitioning into a 30-foot buffer on the east side of the northern property boundary. Additionally, the revised site plan includes an 8-foot fence to further enhance the transitional buffer. With the revisions provided, the outer edge of this TC area will adequately buffer the proposed development from the neighboring single-family, detached residential subdivision. Any future expansion of this activity center beyond the subject property should be considered a significant request; subject to consideration only during a five year *Unified Plan* update. Based on the plans provided and the analysis herein, it is the recommendation of the Planning and Sustainability Department that the application be "Approved."

General Information

Case Number: LP-21-1245063 **Board of Commissioners Hearing Date:** 9/30/2021
Address: 2784 and 2790 N. Druid Hills Road NE, Atlanta, GA, 30329
Developer: KENCO Residential - Doug Linneman
Units Per Acre: 24 **Square Footage:** 39,204
Current FLU: Suburban
Proposed FLU: Town Center

Project Description

Case Number: LP-21-1245063 **Board of Commissioners Hearing Date:** 9/30/2021
Address: 2784 and 2790 N. Druid Hills Road NE, Atlanta, GA, 30329
Developer: KENCO Residential - Doug Linneman
Units Per Acre: 24 **Square Footage:** 39,204
Current FLU: Suburban
Proposed FLU: Town Center



Town Center Policies

These policies are primarily applicable to activity centers that do not have adopted studies. Studies that are adopted for Town Centers are referred to as Small Area Plans (SAP), and they provide more detailed guidelines and recommendations for land use, zoning, development, transportation, housing, economic development, and green space. If there are conflicts between SAP and Town Center policies, SAP policies shall take precedence.

Town Center Intent - The intent of the Town Center Character Area is to promote the concentration of residential and commercial structures, which serve many communities in order to reduce automobile travel, promote walkability and increased transit usage. The areas consist of a focal point for several neighborhoods with a variety of activities such as general retail, commercial, professional office, higher-density housing, and appropriate public and open space uses that are easily accessible by pedestrians. This character area is similar to neighborhood center, but at a larger scale. The preferred density for areas of this type is up to 60 dwelling units per acre.

Town Center Primary Uses *(click use that applies to this project)*

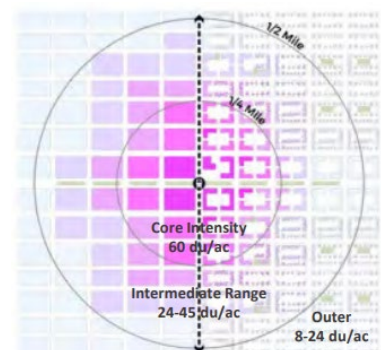
- Townhomes
- Condominiums
- Apartments
- Health Care Facilities
- Retail and Commercial
- Office
- Institutional
- Entertainment and Cultural Facilities
- Park and Recreational Facilities
- Public and Civic Facilities

Core Intensities for Town Center

- **Core** – The most intense level of density and building heights occur here.
- **Intermediate** - This represents a transition of a lesser intense density than the core. Building heights are also lower than the core.
- **Outer Ring** – The purpose is to transition into the single family residential, with enhanced buffers, low density, and lower building heights than intermediate.

Choose the appropriate location of the proposed project:

- Core of the Town Center (45 – 60 dwelling units per acre)
- Intermediate (24-44 dwelling units per acre)
- Outer Ring (8-24 dwelling units per acre)



Land Use Policy Analysis

(Based on Chapter 7 Land Use of the DeKalb County 2035 Comprehensive Plan)

Town Center Policies	Compliant with Comprehensive Plan			Additional comments that justify staff recommendation
	YES	NO	Not Applicable	
1. Protect Single Family Neighborhoods - Preserve and enhance the integrity and quality of existing residential neighborhoods.	<input checked="" type="checkbox"/>	<input type="checkbox"/>	<input type="checkbox"/>	The revised site plan provides a 50-foot buffer along the west side of the northern property line leaving a small portion of the project transitioning into a 30-foot buffer on the east side of the northern property boundary. Additionally, the revised site plan includes an 8-foot fence and numerous trees planted along the transitional buffer.
2. Maximum Density — Encourage the maximum density of residential in mixed use projects not to exceed 60 dwelling units per acre, with the most intense development located towards the commercial and/or office core of the Town Center. Properties located along the outer edges of the Town Center shall be sensitive to the building height and density of adjacent single family residential. (Refer to Figure 7.3, page 71 of the comprehensive plan)	<input type="checkbox"/>	<input checked="" type="checkbox"/>	<input type="checkbox"/>	The subject development is not sensitive to adjacent single family residential parcels.
3. Retrofitting - Foster retrofitting for conformity with traditional neighborhood principles.	<input type="checkbox"/>	<input type="checkbox"/>	<input checked="" type="checkbox"/>	
4. Pedestrian Scale Development - Create pedestrian scale communities that focus on the relationship between the street, buildings, streetscaping and people.	<input checked="" type="checkbox"/>	<input type="checkbox"/>	<input type="checkbox"/>	
5. Mixed Use Development - Create compact mixed use districts and reduce automobile dependency and travel to obtain basic services.	<input type="checkbox"/>	<input checked="" type="checkbox"/>	<input type="checkbox"/>	
6. Transitional Buffers - Require greater setbacks and/or transitional buffers for developments when located adjacent to lower density residential uses.	<input type="checkbox"/>	<input checked="" type="checkbox"/>	<input type="checkbox"/>	A variance will be necessary for the 30-foot buffer on the east side of the northern boundary.
7. Enhanced Buffers - Require the incorporation of enhanced buffers in efforts to protect single family neighborhoods.	<input checked="" type="checkbox"/>	<input type="checkbox"/>	<input type="checkbox"/>	A revised site plan included an 8-foot fence and numerous trees, creating an enhanced buffer.
8. Staggered Heights - Require the consideration of staggered height implementation when developments are adjacent to single family residential neighborhoods.	<input checked="" type="checkbox"/>	<input type="checkbox"/>	<input type="checkbox"/>	
9. Streetscaping - Improve street character with consistent signage, lighting, landscaping and other design features.	<input checked="" type="checkbox"/>	<input type="checkbox"/>	<input type="checkbox"/>	Addition of public art.

DeKalb County Long Range Planning Division

Supplemental Land Use Report *(for developments proposed in Activity Centers)*



10. Pocket Parks - Create focal points through the use of existing pocket parks and squares for community activities.	<input type="checkbox"/>	<input checked="" type="checkbox"/>	<input type="checkbox"/>	
11. Cultural Diversity - Promote activities to highlight historic and cultural assets in the community and provide opportunities for community interaction.	<input type="checkbox"/>	<input checked="" type="checkbox"/>	<input type="checkbox"/>	
12. Infill Development - Utilize vacant properties in the neighborhood as an opportunity for infill development of compatible structures.	<input type="checkbox"/>	<input checked="" type="checkbox"/>	<input type="checkbox"/>	
13. Parking - Clearly define road edges by locating buildings near the roadside with parking in the rear.	<input type="checkbox"/>	<input checked="" type="checkbox"/>	<input type="checkbox"/>	
14. Open Space and linkages - Encourage that all development and redevelopment in activity centers provide open space and/or contribute to the public realm with wider public sidewalks, pedestrian linkages and other design features.	<input type="checkbox"/>	<input checked="" type="checkbox"/>	<input type="checkbox"/>	
15. Healthy Neighborhoods - Promote healthy living in neighborhoods by incorporating a pedestrian environment that encourages socialization, walking, biking and connectivity. Implement the recommendations of the Master Active Living Plans (MALPs).	<input type="checkbox"/>	<input checked="" type="checkbox"/>	<input type="checkbox"/>	
16. High Density Residential - Residential development shall reinforce the center by locating higher density housing options adjacent to the center. Housing in Town Center shall be targeted to a broad range of income levels.	<input checked="" type="checkbox"/>	<input type="checkbox"/>	<input type="checkbox"/>	See #2
17. Pedestrian Enhancements - Create a pedestrian-friendly environment by adding sidewalks that link neighborhood amenities.	<input checked="" type="checkbox"/>	<input type="checkbox"/>	<input type="checkbox"/>	
18. Traffic Calming - Organize circulation patterns through traffic calming techniques and access management. Add traffic calming improvements, sidewalks, and increased street interconnections to increase safety and improve walkability.	<input checked="" type="checkbox"/>	<input type="checkbox"/>	<input type="checkbox"/>	
19. Pedestrian Oriented Design - Design shall be pedestrian-oriented with walkable connections between different uses.	<input checked="" type="checkbox"/>	<input type="checkbox"/>	<input type="checkbox"/>	
20. VMT - Promote new and redevelopment at or near activity centers as a means of reduce vehicle miles traveled (VMT).	<input checked="" type="checkbox"/>	<input type="checkbox"/>	<input type="checkbox"/>	
21. High Density Development - Each Town Center shall include a very high-density mix of	<input type="checkbox"/>	<input checked="" type="checkbox"/>	<input type="checkbox"/>	Percentage of mixed use:

DeKalb County Long Range Planning Division

Supplemental Land Use Report *(for developments proposed in Activity Centers)*



retail, office, services, and employment opportunities to serve several neighborhoods.				100% Residential 0% Office 0% Retail 0% Open Space Job Creation Numbers: __ Construction __ Permanent Jobs __ Wages
22. Small Area Plans (SAPs) - Implement appropriate sub-policies (pages 85-114 in the comprehensive plan) and development guidelines in Town Centers that have Small Area Plans, which provide more guidance to the development of mixed use and transition down to single family residential.	<input type="checkbox"/>	<input type="checkbox"/>	<input checked="" type="checkbox"/>	This project is within the following SAP of the Town Center: <input type="checkbox"/> Medline Activity Center <input type="checkbox"/> Wesley Chapel LCI <input type="checkbox"/> Candler Road Flat Shoals LCI <input type="checkbox"/> Redan Road Indian Creek Master Active Plan <input checked="" type="checkbox"/> Toco Hills Node of the North Druid Hills LCI <i>If one of the above is checked, provide policies and map for that particular study, that supports recommendation.</i>
23. Preferred Uses – Each Town Center shall include a high density mix of retail, office, services, and employment to serve neighborhoods.	<input type="checkbox"/>	<input checked="" type="checkbox"/>	<input type="checkbox"/>	Percentage of mixed use: __ Residential __ Office __ Retail __ Open Space Job Creation Numbers: __ Construction __ Permanent Jobs __ Wages

Economic Development Analysis

(Based on the 2014 DeKalb County Economic Strategic Plan)

Policies	Compliance with the Strategic Plan			Additional comments that justify staff recommendation
	Yes	No	N/A	
Target Industry and Niches <input type="checkbox"/> Click here if no Target Industry applies				
Professional and Business Services (PBS) <input type="checkbox"/> Niche Markets: Entrepreneur-Enabled Businesses, E-commerce, Engineering, Creative Design, Consulting, Accounting, & Marketing <input type="checkbox"/> Criteria: Clean, Sustainable, Creative <input type="checkbox"/> Theme Elements: <ul style="list-style-type: none"> Job types: knowledge, technical, and innovation workers. Entrepreneurship. Businesses in this industry are typically small and locally owned. The opportunity for entrepreneurship is high. Business retention efforts could be expanded to reduce the outflow of businesses and keep them operating within the county. 	<input type="checkbox"/>	<input checked="" type="checkbox"/>	<input type="checkbox"/>	Supporting Information: Business services are, in their broadest sense, occupations geared toward providing services in the business world. Professional services are those requiring niche educational training, such as architects, engineers, accountants, doctors, and lawyers. Professional and Business Services (PBS) firms exist both as subsidiary operations for parent firms as well as outsourced third-party service providers. Entrepreneur business services is one of the fastest growing sectors of the US economy. Relevance to subject property: None
Life Sciences - Services, products, and activities that are broadly related to research, manufacturing and other	<input type="checkbox"/>	<input checked="" type="checkbox"/>	<input type="checkbox"/>	Supporting Information: The Life Sciences industry is currently one of the largest in the

DeKalb County Long Range Planning Division

Supplemental Land Use Report *(for developments proposed in Activity Centers)*



activities focused upon or utilizing living organisms, with particular attention to activities relating to the maintenance or restoration of health.

□Niche Markets: Biotechnology, Bioinformatics, Proteomics, Health IT, Senior Care Services

□Criteria: Clean, Sustainable, Creative

□Theme elements:

- Jobs types: knowledge, technical, and innovation workers.
- Progression in this industry relies on small businesses that pursue ideas and technological advancements made in the public sector.
- As businesses grow, access to larger markets becomes vital.
- Retention of existing companies is just as important as business attraction for sustained economic growth.

U.S. economy and is projected to undergo the swiftest growth in employment and wages among all industries over the next ten years.

Life sciences relies on high levels of scientific and technology research, and therefore depends heavily on research institutions such as universities. Moreover, funding requirements within the industry are substantial, placing companies and entrepreneurs that work within the industry in particular need of readily accessible venture capital, government funding, and other sources of funding.

Relevance to subject property: None

Tourism - Tourism as an industry focuses on destinations, travelers, and the businesses that accommodate those travelers.

□Niche Markets: Cultural Tourism, Bed & Breakfast Inns, Youth Sporting Events, Dynamic Tour Packaging

□Criteria: Green, Sustainable, Creative

□Theme elements:

- Job types: knowledge and innovation workers as well as semi-skilled workers.
- Those with an entrepreneurial passion can enter into this industry, which celebrates creativity and ingenuity.



Supporting Information: Professions within it include travel agents, event planners, museum curators, archivists, and various supporting occupations. Being that tourism requires travel, the industry is not considered clean. In recent years, however, tourists have begun to turn toward green and other more socially conscious ways to experience their destinations.

Eco-tourism looks to offset environmental costs associated with travel through environmentally friendly activities and accommodations. In this regard, some parts of the industry could be considered green. Tourism is also creative in that it is the energy, passion, and enriching experience that attract tourists to their destinations.

Relevance to subject property: None

LOGISTICS - the process of planning, implementing, and controlling the efficient flow of goods and services through the supply chain from producer to consumer. Distribution includes all freight carriers (air, trucking, and intermodal) and warehousing.

□Niche Markets: Specialized Freight Trucking, Back Office Support Services, Truck Terminals, Warehouse Distribution.

□Criteria: Sustainable

□Theme elements:

- Jobs in this industry include knowledge and technical workers as well as semiskilled workers.
- As technology and trade regulation continue to evolve, the Logistics industry has great opportunities for entrepreneurs to innovate new and more efficient ways to store and distribute goods.
- Retention of DeKalb's Logistics companies will be critical to the continued development of this industry. Many of those companies are located in



Supporting Information: Until recently, most manufacturing firms coordinated their own warehousing and flow mechanics. Now, these services are often outsourced to develop advanced just-in-time delivery systems. The integration of international trade, logistics, and distribution into one continuous supply chain driven by free trade has put this industry at the forefront of economic growth.

Logistics and distribution companies that can capture small and medium sized businesses entering the global market will experience above average growth. These are the businesses that DeKalb County is best suited to support because of its proximity to major interstate corridors and transportation hubs as well as its reasonable labor costs.

DeKalb County Long Range Planning Division

Supplemental Land Use Report *(for developments proposed in Activity Centers)*



the Southwest area of the county, where the location advantage is greatest.

Relevance to subject property: None

CONSTRUCTION AND SUPPORT TRADES (CST) - Construction is the creation of improvement of man-made structures. It can include residential, commercial, and industrial building construction, or civil construction, which encompasses infrastructure and utilities.

□Niche Markets: Construction Materials Manufacturing, Contracting, Homebuilding

□Criteria: Clean

□Theme elements:

- CST employs workers across the full spectrum of skill levels, from architects, to skilled tradesmen, to semi-skilled workers.
- Growing emphasis on green construction practices provides opportunities to entrepreneurs and innovators.
- Retention of DeKalb's existing CST firms will be essential to industry growth.

Supporting Information: Construction support trades are those that enable but do not directly participate in construction operations, to include material and equipment providers and contractors. Construction was one of the industries hit hardest by the recession, as great economic uncertainty and liquidity issues caused both public and private entities to rethink new construction projects, or even abandon ongoing projects.

Now that the economic recovery is picking up momentum, DeKalb County has an opportunity to capitalize on the nationwide resurgence in the industry. New technologies and eco-friendly construction practices provide a unique opportunity to DeKalb CST entities as they work to complete projects halted during the recession and work on new projects. An excellent example of such a project is the proposed redevelopment of the Doraville GM plant. The proposed conversion of the site into a "livable, mixed-use, transit oriented development" is an opportunity for a innovative, socially responsible industry resurgence and can serve as a model for similar projects in the future.

Relevance to subject property: None

Advanced Manufacturing - Advanced manufacturing is a category of manufacturing that utilizes innovative technologies to make better products and improve the methods to produce those products.

□Niche Markets: Fabricated Metals Manufacturing, Medical Equipment and Supplies, Laboratory Equipment and Supplies, Light Manufacturing and Assembly.

□Criteria: Green and Creative

□Theme elements:

- Despite current trends, the jobs that remain in manufacturing will require a range of skills. Semi-skilled workers will be needed as well as workers that have specialized technical skills and also, workers that think in innovate ways.
- Supporting entrepreneurs with new and exciting ways of commercializing advances in research can give this industry a much needed breath of fresh air.
- Even though manufacturers are not quite as mobile as other businesses, the county must

Supporting Information: The future of manufacturing, in DeKalb County and nationally, is both quick and detailed, but is above all smarter. The kinds of manufacturers that can prosper in a new American economy need to "green" their production methods and think creatively about how consumers will use them.

It is no secret that all kinds of manufacturing jobs have become harder to find in recent decades for American workers. Nearly every city in the country has seen a declining manufacturing base. Yet, between 2011 and 2012, there have been some signs of growth in certain manufacturing sectors. The impact that these kinds of jobs can have is huge for the places that can attract them.

Relevance to subject property: None

DeKalb County Long Range Planning Division

Supplemental Land Use Report *(for developments proposed in Activity Centers)*



explore ways of keeping manufacturers operating within the county.

Improve Business Climate

Business Climate Action Plan 1. Optimize Incentives 2. Support Entrepreneurs & Small Businesses 3. Support Existing Businesses & Foster Expansion 4. Finalize Implementation of Development Services Overhaul 5. Strengthen the Economic Development Organization 6. Improve Marketing, Branding, and Communication for the County & DADC	<input type="checkbox"/>	<input checked="" type="checkbox"/>	<input type="checkbox"/>	
--	--------------------------	-------------------------------------	--------------------------	--

Revitalize Commercial Corridors and Embrace New Employment Centers

Employment Centers Action Plan. Subject property / project provides the following (check all that apply): <input type="checkbox"/> Incentivize redevelopment and build public/private partnerships <input type="checkbox"/> Secure appropriate zoning. Rezone required? ____ <input type="checkbox"/> Appropriate marketing and branding for employment centers and target industries <input type="checkbox"/> Creation of a new employment center in DeKalb County <input type="checkbox"/> Encourage clustering through target industry support programs	<input type="checkbox"/>	<input checked="" type="checkbox"/>	<input type="checkbox"/>	
--	--------------------------	-------------------------------------	--------------------------	--

Click "NO" if the property is not within an employment center.	<input type="checkbox"/>	<input type="checkbox"/>	<input type="checkbox"/>	
---	--------------------------	--------------------------	--------------------------	--

Northern DeKalb Employment Center Location (check one): <input type="checkbox"/> <u>The I-85 / I-285 interchange</u> - Though significantly developed, the strategic interstate crossing and proximity to both Mercer University and the airport indicate this location is currently underleveraged. Investments to expanded transportation options should be considered to enable efficient mobility and facilitate development in this area. <input type="checkbox"/> Northlake Mall - Located at I-285 and Lavista Road, the Northlake Mall is an existing employment center that should continue to be supported through this the Strategic Plan and the County's Comprehensive Plan.	<input type="checkbox"/>	<input type="checkbox"/>	<input checked="" type="checkbox"/>	
--	--------------------------	--------------------------	-------------------------------------	--

- Industry Characteristics
- Target Area: FPS and Life Sciences
 - Supporting Industries: Specialty Retail, IT Services, & Educational Services.

West Central DeKalb Employment Center Location (check one): <input type="checkbox"/> <u>Intersection of Briarcliff Road North Druid Hills Road</u> - With direct access to I-85, this area contains office and retail space, and is linked to the healthcare engines of the Clifton	<input type="checkbox"/>	<input type="checkbox"/>	<input checked="" type="checkbox"/>	
---	--------------------------	--------------------------	-------------------------------------	--

DeKalb County Long Range Planning Division

Supplemental Land Use Report *(for developments proposed in Activity Centers)*

Corridor. A significant opportunity exists to expand the life sciences cluster. Only a short distance north of Emory and CDC, this currently only houses a strip mall and has potential for further development.

Intersection of I-85 and Clairmont Road - Serving as a major interstate access for much of the district, this strategically located exit can build off of the success of adjoining Brookhaven. This employment center can build on existing development nearby at Executive Park.

Intersection of N Druid Hills Road and Lavista Road - Offers opportunity for expansion. Currently houses a Georgia Department of Labor career center, restaurants, office space and retail establishments. Existing infrastructure would have to be upgraded to allow for greater density in this area.

Industry Characteristics

- Target Area: FPS, Life Sciences, Tourism
- Supporting Industries: General Retail, IT Services, Educational Services

Southwest DeKalb Employment Center Location (check one):

I-20/ Candler Road - Currently housing the South DeKalb Mall, this exit is well positioned and has plenty of available infrastructure for redevelopment.

I-20 / I-285 Interchange: This junction of two interstate highways has large tracts of undeveloped land located nearby.

Memorial Drive: The segment of Memorial Drive between Atlanta and Avondale Estates could stand to benefit greatly from redevelopment and currently only houses underperforming or underutilized retail and commercial establishments.

Moreland Area: Already a substantial commercial logistics and manufacturing corridor, the Moreland area is close to the I-675 / I-285 Interchange and has room for additional growth.

Industry Characteristics

- Target Area: Logistics, CST, Manufacturing
- Supporting Industries: Specialty Retail, General Retail, Educational Services

East Central DeKalb Employment Center Location (check one):

Stone Mountain Industrial Park: Located near the intersection of two major roads, this industrial park has a well-established CID and is a strong candidate for further development.

Memorial Drive, I-285 Interchange: Despite the presence of the county jail, the importance of this interchange and

DeKalb County Long Range Planning Division

Supplemental Land Use Report *(for developments proposed in Activity Centers)*



the proximity of a Transit Oriented Development priority MARTA station make this area viable for redevelopment.

Industry Characteristics

- Target Area: Tourism, Logistics, CST
- Supporting Industries: General Retail, Educational Services

Southeast DeKalb Employment Center Location (check one)

□I-285/Indian Creek MARTA Station: Found along the border between Districts 4 and 5, this location houses both a MARTA station and open land which make it a potential candidate for further development (Currently a MARTA-only exit).

□I-285 / Covington Hwy: This strategic intersection is centrally located in the county and already contains several retail and other commercial developments.

Industry Characteristics

- Target Area: Life Sciences, Tourism, Logistics, Manufacturing
- Supporting Industries: General Retail, IT Services, Educational Services

Quality of Place Enhancements

New Employment Centers and the Comprehensive Plan

□This project will initiate a land use amendment: Public input is an essential to further assisting the viability of the proposed centers. We recommend incorporating the employment centers as part of the comprehensive plan, with neighborhood feedback for any potential zoning changes or proposed development. Likewise, land ownership patterns and other potential conflicts should be vetted to ensure proactive resolution of issues impacting the employment centers.


□The project will provide connectivity for employment centers: As part of the broader strategy, effort should be made to better connect the employment centers. This could be accomplished through improving existing road infrastructure and street connectivity in and around the centers. Additionally, consideration should be given to expanding transit options. While heavy rail expansions may be currently unattainable due to funding, more busing, increased car pool incentives and other measures can reduce traffic and increase commercial activity.

□This project will create Gateways: Another important way to integrate these employment centers in the Comp Plan and develop their identity is to encourage the creation of "gateways." These gateways should include prominent and effective signage, landscaping, and a name that defines their identity. These gateways not only clearly delineate the geographical boundaries of the employment

DeKalb County Long Range Planning Division
Supplemental Land Use Report *(for developments proposed in Activity Centers)*



centers but also help develop a brand and culture around the employment centers and for the county.



Chief Executive Officer
Michael Thurmond

DEPARTMENT OF PLANNING & SUSTAINABILITY

Director
Andrew A. Baker, AICP

APPLICATION TO AMEND COMPREHENSIVE LAND USE PLAN
OF DEKALB COUNTY, GEORGIA

Application No.: _____ Date Received: _____

Applicant's Name: Doug Linneman - KENCO Residential E-Mail: doug@kencoapartments.com

Applicant's Mailing Address: 2250 N. Druid Hills Road NE, Suite 278, Atlanta, GA 30329

Applicant's Daytime Phone #: 404-633-0401 Fax: _____

(If more than one owner, attach information for each owner as Exhibit "A")

Owner's Name: See Exhibit "A" E-Mail _____

Owner's Mailing Address _____

Owner's Daytime Phone # _____ Fax: _____

Address/Location of Subject Property: 2784 and 2790 N. Druid Hills Road, Atlanta, GA 30329

District(s): 18 Land Lot(s): 111 Block(s): 03 Parcel(s): 002, 003

Acreage: Approx. 09 acres Commission District(s): DISTRICT 2 / SUPER DISTRICT 6

Current Land Use Designation: SUBURBAN Proposed Land Use Designation: TC - TOWN CENTER

Current Zoning Classification(s): R-100

PLEASE READ THE FOLLOWING BEFORE SIGNING

- I. **This application form must be completed in its entirety. In addition, any application that lacks any of the required attachments or payment of the filing fee shall be determined to be incomplete and shall not be accepted.**
- II.
- III. **Disclosure of Campaign Contributions:** In accordance with the Conflict of Interest in Zoning Act, O.C.G.A., Chapter 36-67A, the following questions must be answered: Have you, the applicant, made \$250 or more in campaign contributions to a local government official within two years immediately preceding the filing of this application? _____ Yes No
- IV.

If the answer is yes, you must file a disclosure report with the governing authority of DeKalb County showing:

- 1. The name and official position of the local government official to whom the campaign contribution was made.
- 2. The dollar amount and description of each campaign contribution made during the two years immediately preceding the filing of this application and the date of each such contribution.

The disclosure must be filed within 10 days after the application is first filed and must be submitted to the C.E.O. and the Board of Commissioners, DeKalb County, 1300 Commerce Drive, Decatur, Ga. 30030.

[Signature]
 NOTARY 03/28/2022 SIGNATURE OF APPLICANT [Signature]
 EXPIRATION DATE / SEAL Check One: Owner Agent _____ DATE 06/29/2021



Chief Executive Officer
Michael Thurmond

DEPARTMENT OF PLANNING & SUSTAINABILITY

Director
Andrew A. Baker, AICP

PRE-APPLICATION FORM
REZONE, SPECIAL LAND USE PERMIT, MODIFICATION, AND LAND USE
(Required prior to filing application: signed copy of this form must be submitted at filing)

Applicant Name: PEC + Phone: 770.451.2741 Email: clambeth@pec.plus

Property Address: 2784/2790 N Druid Hills Rd

Tax Parcel ID: 18 111 05 003 and 18 111 05 002 Comm. District(s): 2 and 6 Acreage: 0.9 combined

Existing Use: R-100 (single family residential) Proposed Use MR-2 (multi-family residential)

Supplemental Regs: No Overlay District: No DRI: _____

Rezoning: Yes No _____

Existing Zoning: R-100 Proposed Zoning: MR-2 Square Footage/Number of Units: seeking 24 u/acre

Rezoning Request: Rezone from 100 to MR-2 to build a 24 unit apartment building connected to 2280 LaVista Road.

Land Use Plan Amendment: Yes No _____

Existing Land Use: SUB Proposed Land Use: Town Center Consistent _____ Inconsistent _____

Special Land Use Permit: Yes _____ No Article Number(s) 27-

Special Land Use Request(s) _____

Major Modification:

Existing Case Number(s): _____

Condition(s) to be modified:

DEPARTMENT OF PLANNING & SUSTAINABILITY

WHAT TO KNOW BEFORE YOU FILE YOUR APPLICATION

Pre-submittal Community Meeting: _____ Review Calendar Dates: _____ PC: _____ BOC: _____
 Letter of Intent: _____ Impact Analysis: _____ Owner Authorization(s): _____ Campaign Disclosure: _____
 Zoning Conditions: _____ Community Council Meeting: _____ Public Notice, Signs: _____
 Tree Survey, Conservation: _____ Land Disturbance Permit (LDP): _____ Sketch Plat: _____
 Bldg. Permits: _____ Fire Inspection: _____ Business License: _____ State License: _____
 Lighting Plan: _____ Tent Permit: _____ Submittal Format: NO STAPLES, NO BINDERS PLEASE

Review of Site Plan

Density: _____ Density Bonuses: _____ Mix of Uses: _____ Open Space: _____ Enhanced
 Open Space: _____ Setbacks: front _____ sides _____ side corner _____ rear _____ Lot Size:
 _____ Frontage: _____ Street Widths: _____ Landscape Strips: _____ Buffers: _____
 Parking Lot Landscaping: _____ Parking - Auto: _____ Parking - Bicycle: _____ Screening:
 _____ Streetscapes: _____ Sidewalks: _____ Fencing/Walls: _____ Bldg. Height: _____ Bldg.
 Orientation: _____ Bldg. Separation: _____ Bldg. Materials: _____ Roofs: _____ Fenestration: _____
 Façade Design: _____ Garages: _____ Pedestrian Plan: _____ Perimeter Landscape Strip: _____
 Possible Variances: _____

Comments:

Planner: Rachel Bragg

Date 06/23/2021

Filing Fees

REZONING: RE, RLG, R-100, R-85, R-75, R-60, MHP, RSM, MR-1 \$500.00
 RNC, MR-2, HR-1, HR-2, HR-3, MU-1, MU-2, MU-3, MU-4, MU-5 \$750.00
 OI, OD, OIT, NS, C1, C2, M, M2 \$750.00

LAND USE MAP AMENDMENT \$500.00

SPECIAL LAND USE PERMIT \$400.00



6/8/2021

Re: **Neighborhood Meeting**
KENCO LaVista Apartments
DeKalb County, Georgia
Planners and Engineers Collaborative, Inc. Project No. 21049.00

To whom it may concern,

As you may be aware, Planners and Engineers Collaborative, Inc. and KENCO LaVista are planning to file a rezoning application with DeKalb County for the above-referenced property. This application proposes to rezone the approximately 0.9-acre parcels located at 2784 and 2790 North Druid Hills Road from R-100 Residential Single Family to MR-2 Multi-family Residential. This rezoning would facilitate the expansion of the KENCO LaVista apartments located immediately to the east of the site.

A neighborhood meeting will be held on Thursday, June 24th from 6:00PM to 7:00PM. The meeting will be held via Zoom webinar. Its purpose is to provide neighbors and interested parties with the opportunity to meet with PEC and the Developer to ask any questions and/or voice any concerns.

Below is the call-in information for the Zoom webinar and a link to access the meeting on computer desktop.

Dial-in Number: 1 929 205 6099 US
Meeting ID: 831 3230 3053
Passcode: 280838

Desktop Meeting Link: <https://bit.ly/3xbnp5J>
Meeting ID and Passcode are same as above.

We are committed to keeping the public informed during the process of this application. If you have any questions, comments, or concerns, please feel free to reach out to us at 770-451-2741.

Sincerely,
Planners and Engineers Collaborative, Inc.

Kenneth J. Wood, P.E, LEED AP
President

For the Firm

kjw/ht/dp

JORDAN HENRY C
3951 BOLTON ST
AUGUSTA GA 30909

1348 FAMA LLC
2228 STEPHEN LONG DR
ATLANTA GA 30305

CLARK CURTIS MITCHELL
1910 TOWNSEND CT
ATLANTA GA 30329

LAMEY BLAIR JOHN
1940 NE TOWNSEND CT UNIT 15
ATLANTA GA 30329

HOLLOWAY ARTHUR
1959 MILES LN NE
ATLANTA GA 30329

CHEN YIQIONG
1916 TOWNSEND CT
ATLANTA GA 30329

WESTMORELAND MICHELLE
1407 MERRY LN NE
ATLANTA GA 30329

KALAB JOSHUA
1409 BERKELEY LN
ATLANTA GA 30329

WRIGHT WENDY L
1952 MILES LN NE
ATLANTA GA 30329

PEFINES GEORGE PETE
2331 LAVISTA RD
ATLANTA GA 30329

FLETCHER IRBY R
1951 TOWNSEND CT NE
ATLANTA GA 30329

TRIPLE L AND P REAL ESTATE LLC
2910 N DRUID HILLS RD
ATLANTA GA 30329

ZENITH INTERNATIONAL CONSULTING LTD
4034 COYTE DR
MARIETTA GA 30062

PEFINES GEORGE
2331 LAVISTA RD NE
ATLANTA GA 30329

PARUNGAO RUBY P
1957 TOWNSEND CT
ATLANTA GA 30329

MULLER ERIK R
1388 MERRY LN NE
ATLANTA GA 30329

COHEN INVESTMENTS GROUP LLC
1955 POPPLEFORD LN
DUNWOODY GA 30338

OTTAVIANO ANTONIO REVOCABLE TRUST
1330 FAMA DR NE
ATLANTA GA 30329

MACKEY HORACE C III
1922 TOWNSEND CT NE UNIT 7
ATLANTA GA 30329

PSOMIADIS JOHN
1826 STEPHANIE TRL
ATLANTA GA 30329

GORDON DAVID E
886 ARLINGTON PL
ATLANTA GA 30306

HARTLEY DAVID L
1350 AMANDA CIR
DECATUR GA 30033

LOUI SHUN KUEN
2784 N DRUID HILLS RD NE
ATLANTA GA 30329

COHEN DANIEL M
1389 MERRY LN NE
ATLANTA GA 30329

SHELLEY ASHLEY
1393 BERKELEY LN NE
ATLANTA GA 30329

LEES RYAN R
1353 FAMA DR NE
ATLANTA GA 30329

RAMA SUNDEEP
1915 TOWNSEND CT NE
ATLANTA GA 30329

MTF DRUIDS LLC
897 N DRUID HILLS RD NE STE 164
ATLANTA GA 30329

MILLS THOMAS D
2374 CLEVELAND RD
BOGART GA 30622

TAC TOCO HILLS LLC
2100 POWERS FERRY RD STE 350
ATLANTA GA 30339

MYLREA SAMUEL DAVID
1798 N HOLLY LN NE
ATLANTA GA 30329

LI YING
2271 LAVISTA SQ NE
ATLANTA GA 30324

DRUID HILLS LAND LLC
1050 CAMBRIDGE SQ A
ALPHARETTA GA 30009

MILLER MICHELLE
1936 TOWNSEND CT
ATLANTA GA 30329

BAKER MATTHEW
1336 FAMA DR NE
ATLANTA GA 30329

MTF DRUIDS LLC
2897 N DRUID HILLS RD NE
ATLANTA GA 30329

KHANIMOV ABO
2771 N DRUID HILLS RD NE
ATLANTA GA 30329

2789 NORTH DRUID HILLS LLC
3616 CLAIRMONT RD NE
ATLANTA GA 30345

DU JUN
1070 MOUNTCLAIRE DR
CUMMING GA 30041

PEFINES GEORGE
2331 LAVISTA RD NE
ATLANTA GA 30329

AVERY ALAN K
1380 AMANDA CIR
DECATUR GA 30033

BARKSDALE MICHAEL REID
1360 FAMA DR NE
ATLANTA GA 30329

CORTELL SELMA HARRIET
1345 FAMA DR
ATLANTA GA 30329

GAFFGA NICHOLAS H
1961 TOWNSEND CT NE
ATLANTA GA 30329

HORBERT GEORGE P
1957 MILES LN NE
ATLANTA GA 30329

DAN AMIR
1400 MERRY LN NE
ATLANTA GA 30329

BACHAR ROEL
2312 LAVISTA RD NE
ATLANTA GA 30329

WHITE CHRISTINE A
1838 STEPHANIE TRL
ATLANTA GA 30329

MANHATTAN NDH PROPERTIES LLC
5064 ROSWELL RD # 101D
ATLANTA GA 30342

ALEXANDER RACHEL LEIGH
1930 TOWNSEND CT
ATLANTA GA 30329

JOHNSON JOHN WESLEY
1401 BERKELEY LN NE
ATLANTA GA 30329

HINDS SHIRA
1105 TOWN BLVD NE UNIT 3506
ATLANTA GA 30319

KOWALSKY RICHARD
1832 STEPHANIE TRL
ATLANTA GA 30329

HOSSEINI MARYAM
1741 EMORY RIDGE DR
ATLANTA GA 30329

BOLANIS NANCY ANN
2320 LAVISTA RD NE
ATLANTA GA 30329

CIMERRING YAAKOV
1967 MILES LN NE
ATLANTA GA 30329

CHANG HUIBIN
1949 TOWNSEND CT NE
ATLANTA GA 30329

LEWIS JOSEPHINE M
1388 BERKELEY LN NE
ATLANTA GA 30329

GEZGIN SELVIN
1448 CHRISTMAS LN NE
ATLANTA GA 30329

BLANK BRIAN ROBERT
1388 AMANDA CIR
DECATUR GA 30033

MOORE KELLIE C
1824 STEPHANIE TRL NE
ATLANTA GA 30329

POWELL MICHAEL
1381 FAMA DR NE
ATLANTA GA 30329

BELLSOUTH
PO BOX 182333
COLUMBUS OH 43218

KARRAS ANDREAS JOHN
420 LAZY WIND LANE
JOHNS CREEK GA 30097

BURNS TIMOTHY E
1385 BERKELEY LN NE
ATLANTA GA 30329

BUI AND LE REAL ESTATE CORP
2221 SEVER RD
LAWRENCEVILLE GA 30043

YAN FU
1959 TOWNSEND CT NE
ATLANTA GA 30329

PUMPERNICKELL HOLDINGS LLC
P O BOX 29130
ATLANTA GA 30359

COHEN FRED M
1401 MERRY LN NE
ATLANTA GA 30329

LOUI HARRY
2461 FLAIR KNOLL DR
ATLANTA GA 30345

EREG
2250 N DRUID HILLS RD NE STE 278
ATLANTA GA 30329

FOUR WAY REALTY
PO BOX 8905
ASHEVILLE NC 28814

BENTON STEPHANIE
1932 TOWNSEND CT NE
ATLANTA GA 30329

NOH HYOUNGHO
6075 STANDARD VIEW DR
DULUTH GA 30097

EIDSON R THOMAS
1389 FAMA DR NE
ATLANTA GA 30329

TOLBERT ERNEST A JR
1361 FAMA DR NE
ATLANTA GA 30329

CRAFTS BRYAN C
1364 AMANDA CIR
DECATUR GA 30033

EREG
2250 N DRUID HILLS RD NE STE 278
ATLANTA GA 30329

SHABBIR AAMER
1430 CHRISTMAS LN
ATLANTA GA 30337

PEFINES GEORGE PETE
2331 LAVISTA RD NE
ATLANTA GA 30329

MARBERRY KELLER STEPHANIE JEAN
1830 STEPHANIE TRL
ATLANTA GA 30329

CALATLANTIC GROUP INC
1000 MANSELL EXCHANGE W # 200
ALPHARETTA GA 30022

GUO HUAN JIN
2777 N DRUID HILLS RD NE
ATLANTA GA 30329

LANDSTROM ROBERT PAUL REVOCABLE TRU
1372 AMANDA CIR
DECATUR GA 30033

PERRY JESSICA L
1918 TOWNSEND CT NE
ATLANTA GA 30329

MTF DRUIDS LLC
2897 N DRUID HILLS RD NE STE 164
ATLANTA GA 30308

CORTELL HARRIETT
1345 FAMA DR NE
ATLANTA GA 30329

TURNER MARTHA SIMMONS
1398 FAMA DR NE
ATLANTA GA 30329

WESTCOTT TAYLOR
1926 TOWNSEND CT
ATLANTA GA 30329

WALTER WILLIAMS CHARLES JR REVOC LIV TR
1928 TOWNSEND CT NE
ATLANTA GA 30329

BYKAT ALEXANDER
1963 MILES LN NE
ATLANTA GA 30329

CASSO NICHOLAS M
1397 FAMA DR NE
ATLANTA GA 30329

MANGA YATIN
1911 TOWNSEND CT NE
ATLANTA GA 30329

GLENRIDGE TOCO HILLS LLC
1504 MACY DR
ROSWELL GA 30076

EUBANKS DEREK W
1917 TOWNSEND CT NE
ATLANTA GA 30329

CHENG WINNIE WING KI
1920 TOWNSEND CT
ATLANTA GA 30329

BELLSOUTH
PO BOX 182333
COLUMBUS OH 43218

EE AND M LLC
54 STAR SPANGLED LN
PEACHTREE CITY GA 30269

JERRY TILLEM RESIDUAL TRUST
201 ALLEN RD # 300
ATLANTA GA 30328

SASLAFSKY GABRIEL
1442 CHRISTMAS LN NE
ATLANTA GA 30329

BETTY W PEGG REVOCABLE TRUST
1822 STEPHANIE TRL
ATLANTA GA 30329

HARRIS GUY
1371 FAMA DR NE
ATLANTA GA 30329

LINGARD KEVIN
1914 TOWNSEND CT NE 3
ATLANTA GA 30329

SANDLER RACHEL
1795 N HOLLY LN
ATLANTA GA 30329

COLE DAVID LEE
1953 TOWNSEND CT NE
ATLANTA GA 30329

WILLIAMS W A
2330 LAVISTA RD
DECATUR GA 30033

TRIPATHY HIMANSU
1934 TOWNSEND CT
ATLANTA GA 30329

THOMPSON KIM SCHREE
1342 FAMA DR NE
ATLANTA GA 30329

MARGARET RITCHIE LLC
10130 LINK CT
JOHNS CREEK GA 30022

PALMER HOUSE LLC
2911 PIEDMONT RD NE B
ATLANTA GA 30305

SAGGI PIYUSH
1953 MILES LN NE
ATLANTA GA 30329

BUTKER HARRISON B
1394 AMANDA CIR
DECATUR GA 30033

REDD LEWIS CHAD
1836 STEPHANIE TRL NE
ATLANTA GA 30329

FLEISHMAN SETH
1394 MERRY LN NE
ATLANTA GA 30329

ZUGHAIER SUSA
1395 MERRY LN NE
ATLANTA GA 30329

MYATT HUNTER
1424 CHRISTMAS LN NE
ATLANTA GA 30329

DEPARTMENT OF PLANNING & SUSTAINABILITY

**LAND USE (FUTURE DEVELOPMENT) MAP AMENDMENT APPLICATION
AUTHORIZATION**

*Completion of this form is required if the individual making the request is **not** the owner of the property.*

DATE: 06.28.2021

CHECK TYPE OF APPLICATION:

LAND USE MAP AMENDMENT

REZONE

MINOR MODIFICATION

SPECIAL LAND USE PERMIT

TO WHOM IT MAY CONCERN:

/ (WE), Shun Kuen Loui, owner 2784 N. Druid Hills Road NE
(Name of owner(s))

being (owner)/(owners) of the property described below or attached hereby delegate authority to
Doug Linneman - KENCO RESIDENTIAL


(Name of Applicant or Agent Representing Owner)

to file and application on (my)/(our) behalf.

Nhan Nghiem
Notary Public

06.28.2021

Shun Kuen Loui
Owner



Notary Public

Owner

Notary Public

Owner

DEPARTMENT OF PLANNING & SUSTAINABILITY

LAND USE (FUTURE DEVELOPMENT) MAP AMENDMENT APPLICATION
AUTHORIZATION

Completion of this form is required if the individual making the request is *not* the owner of the property.

DATE: 06-28-2021

CHECK TYPE OF APPLICATION:

LAND USE MAP AMENDMENT

REZONE

MINOR MODIFICATION

SPECIAL LAND USE PERMIT

TO WHOM IT MAY CONCERN:

(I) / (WE), Harry Loui, owner 2790 N. Druid Hills Road NE
(Name of owner(s))

being (owner)/(owners) of the property described below or attached hereby delegate authority to


Doug Linneman - KENCO RESIDENTIAL
(Name of Applicant or Agent Representing Owner)

to file and application on (my)/(our) behalf.

Nhan Nghiem
Notary Public

6/28/2021

[Signature]
Owner



Notary Public

Owner

Notary Public

Owner

Exhibit "A"

Subject Property 1: 2784 North Druid Hills Road NE

Owner: Shun Kuen Loui

Owner's Mailing Address: 2461 Flair Knoll Drive, Atlanta, GA 30345

Owner's Email: hlouienote2@gmail.com

District: 18

Land Lot: 111

Block: 05

Parcel: 002

Acreage: 0.5 Acres

Commission District: 2; SCD: 6

Present Zoning Category: R-100

Proposed Zoning Category: MR-2

Present Land Use Category: SUB

Subject Property 2: 2790 North Druid Hills Road NE

Owner: Harry Loui

Owner's Mailing Address: 2461 Flair Knoll Drive, Atlanta, GA 30345

Owner's Email: hlouienote2@gmail.com

District: 18

Land Lot: 111

Block: 05

Parcel: 003

Acreage: 0.4 Acres

Commission District: 2; SCD: 6

Present Zoning Category: R-100

Proposed Zoning Category: MR-2

Present Land Use Category: SUB

Exhibit "A"
#2784 N Druid Hills

All that tract and parcel of land lying and being in Land Lot 111 of the 18th District of DeKalb County, City of Atlanta, Georgia, being more particularly described as follows:

BEGINNING at a 1/2" open top pipe found along the northeasterly variable right-of-way of North Druid Hills Road 137.6 feet southeasterly from the centerline of Fama Drive.
Thence, leaving the variable right-of-way of North Druid Hills Road variable right-of-way of North Druid Hills Road and proceed North 89°04'49" East a distance of 74.70 feet to a 1/2" rebar set;
thence, South 84°22'31" East a distance of 193.51 feet to a 1/2" rebar found;
thence, South 00°07'30" West a distance of 70.90 feet to a 1/2" rebar set;
thence, South 89°21'51" West a distance of 230.90 feet to a 1/4" rebar found on the variable right-of-way of North Druid Hills Road; thence along said right of way North 88°55'35" West a distance of 5.36 feet to a 1/2" rebar found; thence, North 18°42'50" West a distance of 96.22 feet to a 1/2" open top pipe found and the TRUE POINT OF BEGINNING,

Containing 0.485 acres (21,120 Square Feet) of land, more or less, and being subject to all legal easements of record.

Exhibit "A"
#2790 N Druid Hills

All that tract and parcel of land lying and being in Land Lot 111 of the 18th District of DeKalb County, City of Atlanta, Georgia, being more particularly described as follows:

BEGINNING at a 1/2" rebar located along the northeasterly variable right-of-way of North Druid Hills Road 239.18 feet southeasterly from the centerline of Fama Drive.

Thence, leaving the variable right-of-way of North Druid Hills Road and proceed North 89 degrees 22 minutes 00 seconds East a distance of 230.90 feet to a 1/2" rebar set; thence, South 00 degrees 07 minutes 30 seconds West a distance of 69.85 feet to a 1/2" rebar set; thence, South 80 degrees 41 minutes 13 seconds West a distance of 201.05 feet to a 1/2" open top pipe found on the variable right-of-way of North Druid Hills Road; thence, continue along said right of way North 17 degrees 57 minutes 00 seconds West a distance of 104.94 feet to a 1/4" found and the TRUE POINT OF BEGINNING;

Containing 0.425 acres (18,492 Square Feet) of land, more or less, and being subject to all legal easements of record.

TRACT "A "

All that tract and parcel of land lying and being in Land Lot 111 of the 18th District of DeKalb County, City of Atlanta, Georgia, being more particularly described as follows:

Commencing at a point located on the northwesterly right-of-way of LaVista Road from the intersection formed by the northwesterly right-of-way of LaVista Road with the easterly line of Land Lot 111; running thence southwesterly 222 feet as measured along the Northwest right-of-way of LaVista Road to a point; running thence North 76 degrees 57 minutes 00 seconds West 29.47 feet to an iron pin placed; running thence South 41 degrees 46 minutes 30 seconds West along the northwesterly side of LaVista Road 168.90 feet to an iron pin placed, said iron pin placed being known as the Point of Beginning; running thence South 41 degrees 46 minutes 30 seconds West along the northwesterly side of LaVista Road 202.56 feet to an iron pin placed; running thence leaving said right of way continue North 70 degrees 56 minutes 00 Seconds West 583.06 feet to a 1/2" rebar found; running thence North 00 degrees 00 minutes 00 seconds East 25.00 feet to a 1/2" rebar found; running thence North 01 degree 12 minutes 00 seconds East 79.80 feet to an angle iron found; thence, South 80 degrees 41 minutes 13 seconds West a distance of 201.04 feet to a 1/2" open top pipe found on the variable public right of way of North Druid Hills Road; thence, along said right of way North 17 degrees 57 minutes 00 seconds West a distance of 104.94 feet to a 1/4 seconds rebar found; thence, North 89 degrees 02 minutes 08 seconds West a distance of 5.36 feet to a 1/2" rebar found; thence, North 18 degrees 42 minutes 50 seconds West a distance of 96.22 feet to a 1/2" open top pipe found; thence, leaving the variable public right of way of North Druid Hills Road and continue North 89 degrees 04 minutes 59 seconds East a distance of 74.70 feet to a 1/2" rebar set; thence, South 84 degrees 22 minutes 31 seconds East a distance of 193.51 feet to a 1/2" rebar found; running thence South 76 degrees 57 minutes 00 Seconds East 299.00 feet to an iron pin found; running thence South 02 degrees 08 minutes 00 seconds East 140.00 feet to an iron pin placed ; running thence South 75 degrees 05 minutes 30 seconds East 400.99 feet to an iron pin placed on the Northwest right-of-way of LaVista Road and The Point of Beginning. Said tract containing 182,353 square feet or 4.2 acres.

And

TRACT "B"

All that tract or parcel of land lying and being in Land Lot 111 of the 18th District of DeKalb County, City of Atlanta, Georgia, and being more particularly described as follows:

Commencing at a point located on the northwesterly right-of-way of LaVista Road from the intersection formed by the northwesterly right-of-way of LaVista Road with the easterly line of Land Lot 111; running thence southwesterly 222 feet as measured along the Northwest right-of-way of LaVista Road to a point; running thence North 76 degrees 57 minutes 00 seconds West 29.47 feet to an iron pin placed, said iron pin placed being The Point of Beginning; running thence South 41 degrees 46 minutes 30 seconds West along the northwesterly side of LaVista Road 168.90 feet to an iron pin placed; running thence North 75 degrees 05 minutes 30 seconds West 400.99 feet to an iron pin placed; running thence North 02 degrees 08 minutes 00 seconds West 140.00 feet to an iron pin found; running thence South 76 degrees 57 minutes 00 seconds East 518.63 feet to iron pin placed located on the Northwest right-of-way of LaVista Road and The Point of Beginning. Said tract containing 65,246 square feet or 1.50 acres.

This drawing is the property of Planners and Engineers Collaborative and is not to be used in whole or in part in any other project and is to be returned upon request. © Planners and Engineers Collaborative

GENERAL NOTES:

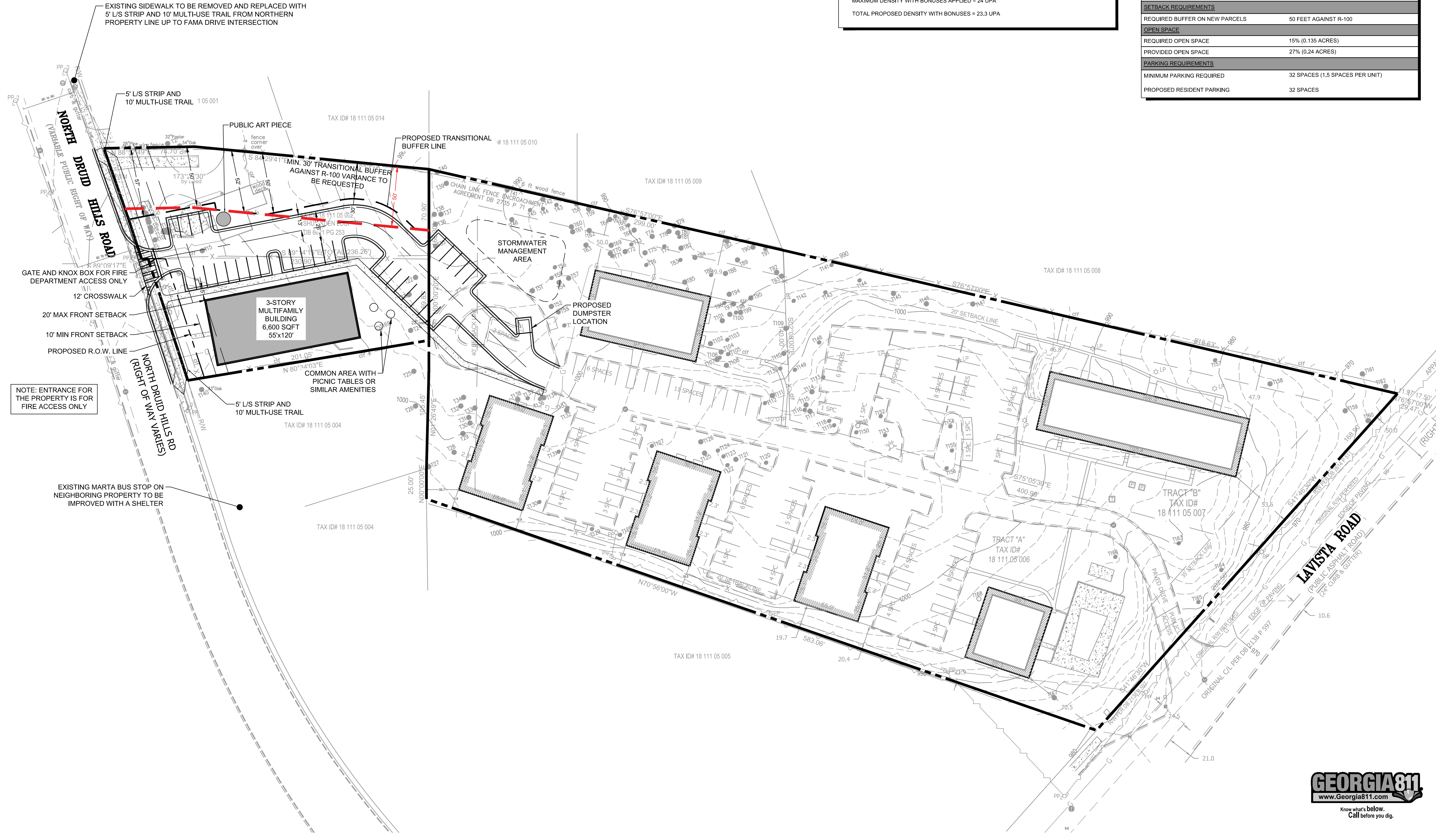
- 50 FOOT TRANSITIONAL BUFFER REQUIRED ALONG R-100 BOUNDARY
- 30 FOOT TRANSITIONAL BUFFER, VARIANCE TO BE REQUESTED ALONG R-100 BOUNDARY
- PROPERTIES TO BE COMBINED, OR ACCESS AGREEMENT PUT IN PLACE WITH EXISTING PROPERTY FOR FIRE ACCESS, PARKING AND STORMWATER MANAGEMENT.
- VARIANCE TO BE REQUESTED TO INCREASE MAX. FRONT SETBACK, BASED ON ZONING CONDITIONS RECOMMENDED BY NEIGHBORS.

DENSITY BONUSSES:

1. TRANSIT PROXIMITY - 20% OF BASE DENSITY (2.4 UPA)
 2. AMENITY PROXIMITY - 20% OF BASE DENSITY (2.4 UPA)
 3. PUBLIC IMPROVEMENT - PUBLIC ART PIECE - 20% OF BASE DENSITY (2.4 UPA)
 4. PUBLIC IMPROVEMENT - PROPOSED BUS SHELTER - 20% OF BASE DENSITY (2.4 UPA)
 5. PUBLIC IMPROVEMENT - MULTI-USE TRAIL EXTENSION FROM NORTHERN PROPERTY LINE TO INTERSECTION AT FAMA DRIVE - 20% OF BASE DENSITY (2.4 UPA)
- BASE DENSITY = 12 UPA
TOTAL DENSITY BONUSSES TO BE APPLIED = 12 ADDITIONAL UPA
MAXIMUM DENSITY WITH BONUSSES APPLIED = 24 UPA
TOTAL PROPOSED DENSITY WITH BONUSSES = 23.3 UPA

SITE DATA:

EXISTING SITE AREA	0.9 ACRES
ZONING	
EXISTING ZONING	R-100
PROPOSED ZONING	MR-2
ZONING JURISDICTION	DEKALB COUNTY
USE CALCULATIONS	
MR-2 BASE DENSITY	12 UPA
MAXIMUM DENSITY WITH BONUSSES	24 UPA
TOTAL SITE AREA	0.9 ACRES
TOTAL PROPOSED DENSITY	23.3 UPA
TOTAL UNITS PROPOSED	21 UNITS
DENSITY BONUSSES	
PUBLIC IMPROVEMENTS - PUBLIC ART, BUS SHELTER (20% OF BASE DENSITY), AND SIDEWALK EXTENSION	ADDITIONAL 2.4 UPA EACH (7.2 UPA TOTAL)
TRANSIT PROXIMITY - BUS STOP (20% OF BASE DENSITY)	ADDITIONAL 2.4 UPA
AMENITY PROXIMITY - KROGER (20% OF BASE DENSITY)	ADDITIONAL 2.4 UPA
TOTAL DENSITY BONUSSES TO BE APPLIED	12 ADDITIONAL UPA
SETBACK REQUIREMENTS	
REQUIRED BUFFER ON NEW PARCELS	50 FEET AGAINST R-100
OPEN SPACE	
REQUIRED OPEN SPACE	15% (0.135 ACRES)
PROVIDED OPEN SPACE	27% (0.24 ACRES)
PARKING REQUIREMENTS	
MINIMUM PARKING REQUIRED	32 SPACES (1.5 SPACES PER UNIT)
PROPOSED RESIDENT PARKING	32 SPACES



EXISTING SIDEWALK TO BE REMOVED AND REPLACED WITH 5' L/S STRIP AND 10' MULTI-USE TRAIL FROM NORTHERN PROPERTY LINE UP TO FAMA DRIVE INTERSECTION

MIN. 30' TRANSITIONAL BUFFER AGAINST R-100 VARIANCE TO BE REQUESTED

12' CROSSWALK
20' MAX FRONT SETBACK
10' MIN FRONT SETBACK
PROPOSED R.O.W. LINE

NOTE: ENTRANCE FOR THE PROPERTY IS FOR FIRE ACCESS ONLY

3-STORY MULTIFAMILY BUILDING
6,600 SQFT
55x120'

COMMON AREA WITH PICNIC TABLES OR SIMILAR AMENITIES

5' L/S STRIP AND 10' MULTI-USE TRAIL

EXISTING MARTA BUS STOP ON NEIGHBORING PROPERTY TO BE IMPROVED WITH A SHELTER

P: (770) 451-2741 F: (770) 451-3915

WWW.PEC.PLUS



Planners & Engineers Collaborative+

LAND PLANNING + LANDSCAPE ARCHITECTURE + CIVIL ENGINEERING
ARBORISTS + SURVEYING & CONSTRUCTION + WATER RESOURCES

350 RESEARCH COURT STE 200
PEACHTREE CORNERS, GA 30092

PROJECT

KENCO LAVISTA

A MASTER PLANNED RESIDENTIAL DEVELOPMENT

AT
2784-2790 NORTH DRUID HILLS ROAD
DEKALB COUNTY, 30329
DEKALB COUNTY

FOR
KENCO RESIDENTIAL

MUNICIPALITY PROJECT #

REVISIONS

NO.	DATE	BY	DESCRIPTION


THIS SEAL IS ONLY VALID IF COUNTER SIGNED AND DATED WITH AN ORIGINAL SIGNATURE.

PRELIMINARY
NOT TO BE RELEASED FOR CONSTRUCTION

ZONING SITE PLAN



SCALE: 1" = 40'
DATE: 08/04/2021
PROJECT: 21049.00



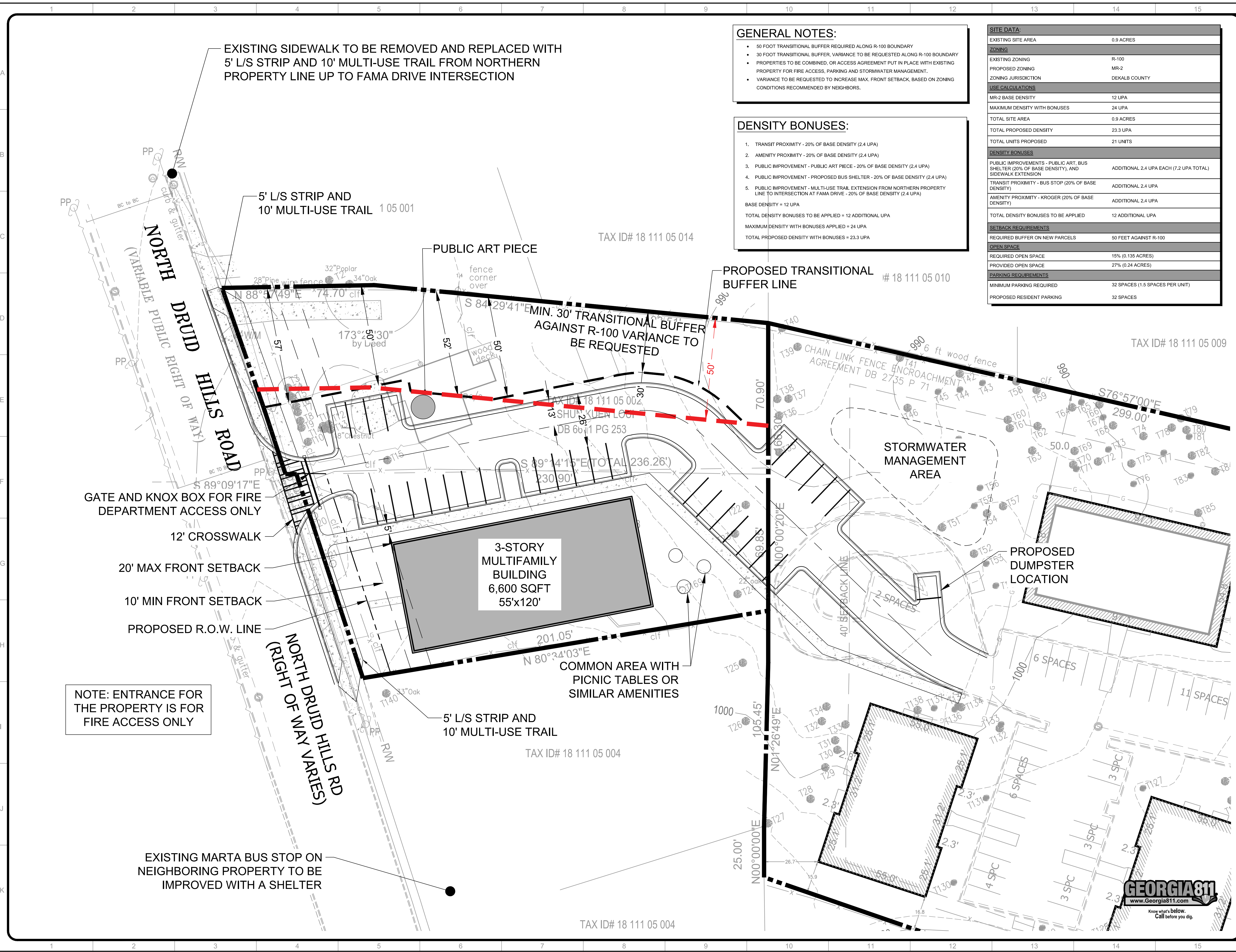
Z1
SHEET



J:\2021\21049\DWG\Concepts\21049.00 - Site - Concept 23.dwg - R:\Laminth - 1/05/2021 10:30 AM

This drawing is the property of Planners and Engineers Collaborative and is not to be copied, reproduced, or used in any other project without the written consent of Planners and Engineers Collaborative.

J:\2021\12149000\Concepts & Exhibits\Concepts\21048_00_Site - Concept 23.dwg - R:\lamith - 1/26/2021 10:30 AM



GENERAL NOTES:

- 50 FOOT TRANSITIONAL BUFFER REQUIRED ALONG R-100 BOUNDARY
- 30 FOOT TRANSITIONAL BUFFER, VARIANCE TO BE REQUESTED ALONG R-100 BOUNDARY
- PROPERTIES TO BE COMBINED, OR ACCESS AGREEMENT PUT IN PLACE WITH EXISTING PROPERTY FOR FIRE ACCESS, PARKING AND STORMWATER MANAGEMENT.
- VARIANCE TO BE REQUESTED TO INCREASE MAX. FRONT SETBACK, BASED ON ZONING CONDITIONS RECOMMENDED BY NEIGHBORS.

DENSITY BONUSES:

- TRANSIT PROXIMITY - 20% OF BASE DENSITY (2.4 UPA)
- AMENITY PROXIMITY - 20% OF BASE DENSITY (2.4 UPA)
- PUBLIC IMPROVEMENT - PUBLIC ART PIECE - 20% OF BASE DENSITY (2.4 UPA)
- PUBLIC IMPROVEMENT - PROPOSED BUS SHELTER - 20% OF BASE DENSITY (2.4 UPA)
- PUBLIC IMPROVEMENT - MULTI-USE TRAIL EXTENSION FROM NORTHERN PROPERTY LINE TO INTERSECTION AT FAMA DRIVE - 20% OF BASE DENSITY (2.4 UPA)

BASE DENSITY = 12 UPA
 TOTAL DENSITY BONUSES TO BE APPLIED = 12 ADDITIONAL UPA
 MAXIMUM DENSITY WITH BONUSES APPLIED = 24 UPA
 TOTAL PROPOSED DENSITY WITH BONUSES = 23.3 UPA

SITE DATA:	
EXISTING SITE AREA	0.9 ACRES
ZONING	
EXISTING ZONING	R-100
PROPOSED ZONING	MR-2
ZONING JURISDICTION	DEKALB COUNTY
USE CALCULATIONS	
MR-2 BASE DENSITY	12 UPA
MAXIMUM DENSITY WITH BONUSES	24 UPA
TOTAL SITE AREA	0.9 ACRES
TOTAL PROPOSED DENSITY	23.3 UPA
TOTAL UNITS PROPOSED	21 UNITS
DENSITY BONUSES	
PUBLIC IMPROVEMENTS - PUBLIC ART, BUS SHELTER (20% OF BASE DENSITY), AND SIDEWALK EXTENSION	ADDITIONAL 2.4 UPA EACH (7.2 UPA TOTAL)
TRANSIT PROXIMITY - BUS STOP (20% OF BASE DENSITY)	ADDITIONAL 2.4 UPA
AMENITY PROXIMITY - KROGER (20% OF BASE DENSITY)	ADDITIONAL 2.4 UPA
TOTAL DENSITY BONUSES TO BE APPLIED	12 ADDITIONAL UPA
SETBACK REQUIREMENTS	
REQUIRED BUFFER ON NEW PARCELS	50 FEET AGAINST R-100
OPEN SPACE	
REQUIRED OPEN SPACE	15% (0.135 ACRES)
PROVIDED OPEN SPACE	27% (0.24 ACRES)
PARKING REQUIREMENTS	
MINIMUM PARKING REQUIRED	32 SPACES (1.5 SPACES PER UNIT)
PROPOSED RESIDENT PARKING	32 SPACES

P: (770) 451-2741 F: (770) 451-3915



Planners & Engineers Collaborative+
 LAND PLANNING + LANDSCAPE ARCHITECTURE + CIVIL ENGINEERING
 ARBORISTS + SURVEYING & CONSTRUCTION + WATER RESOURCES
 350 RESEARCH COURT STE 200
 PEACHTREE CORNERS, GA 30092

PROJECT
KENCO LAVISTA
 A MASTER PLANNED RESIDENTIAL DEVELOPMENT
 AT
 2784-2790 NORTH DRUID HILLS ROAD
 DEKALB COUNTY, 30329
 DEKALB COUNTY

FOR
KENCO RESIDENTIAL

MUNICIPALITY PROJECT #

REVISIONS

NO.	DATE	BY	DESCRIPTION

THIS SEAL IS ONLY VALID IF COUNTER SIGNED AND DATED WITH AN ORIGINAL SIGNATURE.

PRELIMINARY
 NOT TO BE RELEASED FOR CONSTRUCTION

ZONING SITE PLAN



SCALE: 1" = 20'
 DATE: 08/04/2021
 PROJECT: 21049.00

Z2
 SHEET



