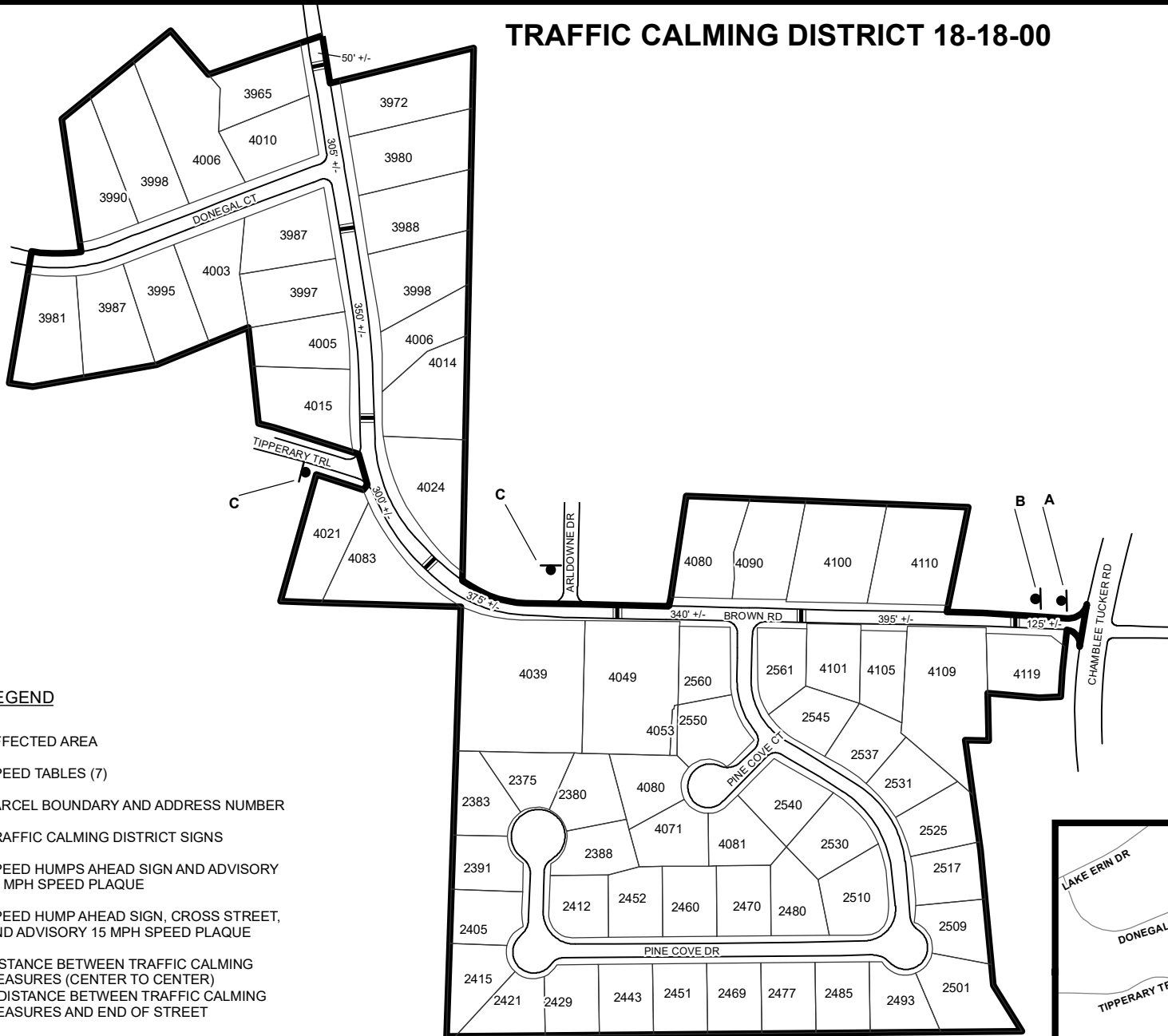








TRAFFIC CALMING DISTRICT 18-18-00

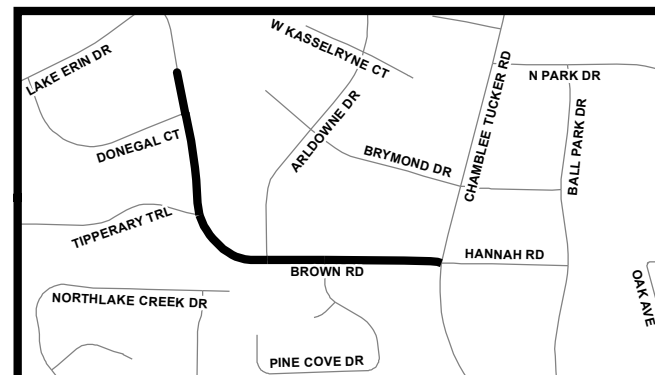


LEGEND

-  AFFECTED AREA
 -  SPEED TABLES (7)
 -  PARCEL BOUNDARY AND ADDRESS NUMBER
 -  A TRAFFIC CALMING DISTRICT SIGNS
 -  B SPEED HUMPS AHEAD SIGN AND ADVISORY 15 MPH SPEED PLAQUE
 -  C SPEED HUMP AHEAD SIGN, CROSS STREET, AND ADVISORY 15 MPH SPEED PLAQUE
- 123 +/- DISTANCE BETWEEN TRAFFIC CALMING MEASURES (CENTER TO CENTER) & DISTANCE BETWEEN TRAFFIC CALMING MEASURES AND END OF STREET

NOTES:

- 1] NUMBER OF PARCELS IN AFFECTED AREA: 69
- 2] STREET(S) IN AFFECTED AREA: BROWN RD, DONEGAL CT, PINE COVE CT, PINE COVE DR, TIPPERARY TRL
- 3] EDGE OF TRAFFIC CALMING MEASURE NOT TO ENCROACH WITHIN 5' OF DRIVEWAY RETURNS



DEKALB COUNTY TRANSPORTATION DIVISION TRAFFIC CALMING SECTION	DRAWN BY: CH	SCALE: N.T.S.	BROWN RD
	REVIEWED BY: CH		
	REVIEWED BY: AE	Date: 11/5/2018	DIST: 18 TH LAND LOT: 226 & 252 & 253
	REVIEWED BY: PGK		