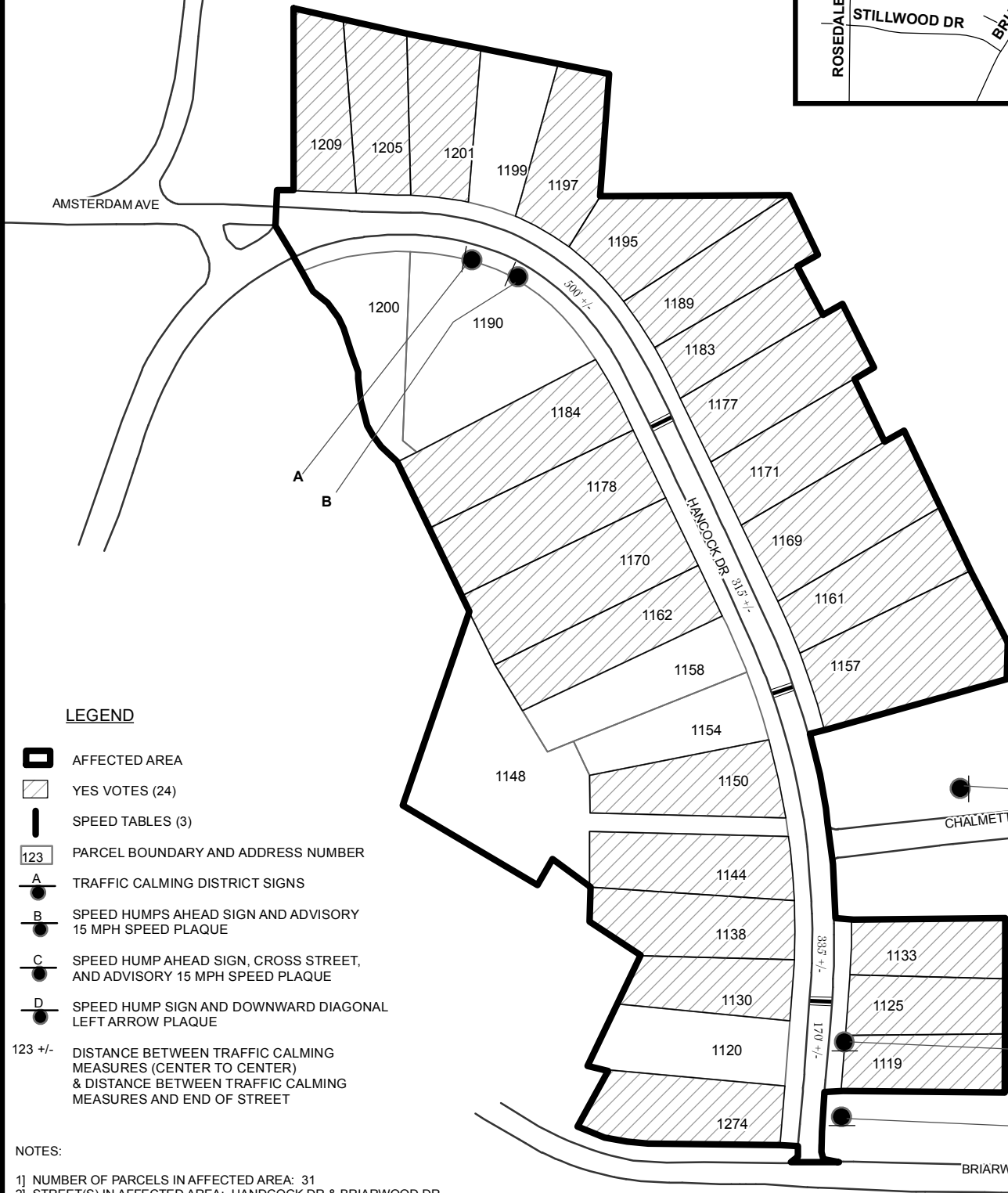
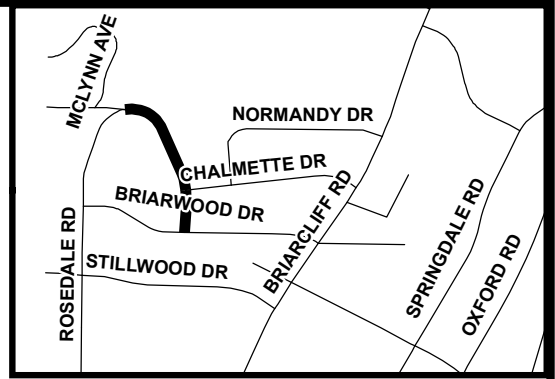











# TRAFFIC CALMING DISTRICT 17-18-11



## LEGEND

-  AFFECTED AREA
-  YES VOTES (24)
-  SPEED TABLES (3)
-  PARCEL BOUNDARY AND ADDRESS NUMBER
-  TRAFFIC CALMING DISTRICT SIGNS
-  SPEED HUMPS AHEAD SIGN AND ADVISORY 15 MPH SPEED PLAQUE
-  SPEED HUMP AHEAD SIGN, CROSS STREET, AND ADVISORY 15 MPH SPEED PLAQUE
-  SPEED HUMP SIGN AND DOWNWARD DIAGONAL LEFT ARROW PLAQUE
-  123 +/- DISTANCE BETWEEN TRAFFIC CALMING MEASURES (CENTER TO CENTER) & DISTANCE BETWEEN TRAFFIC CALMING MEASURES AND END OF STREET

## NOTES:

- 1) NUMBER OF PARCELS IN AFFECTED AREA: 31
- 2) STREET(S) IN AFFECTED AREA: HANCOCK DR & BRIARWOOD DR
- 3) EDGE OF TRAFFIC CALMING MEASURE NOT TO ENCROACH WITHIN 5' OF DRIVEWAY RETURNS

DEKALB COUNTY  
TRANSPORTATION DIVISION  
TRAFFIC CALMING SECTION

DRAWN BY: AE  
REVIEWED BY: PGK  
REVIEWED BY:  
REVIEWED BY:

SCALE: NTS

Date: 12/5/2017

HANCOCK DRIVE

DIST: 18TH LAND LOT: 1 & 55

COMMISSION DISTRICTS: 2 & 6