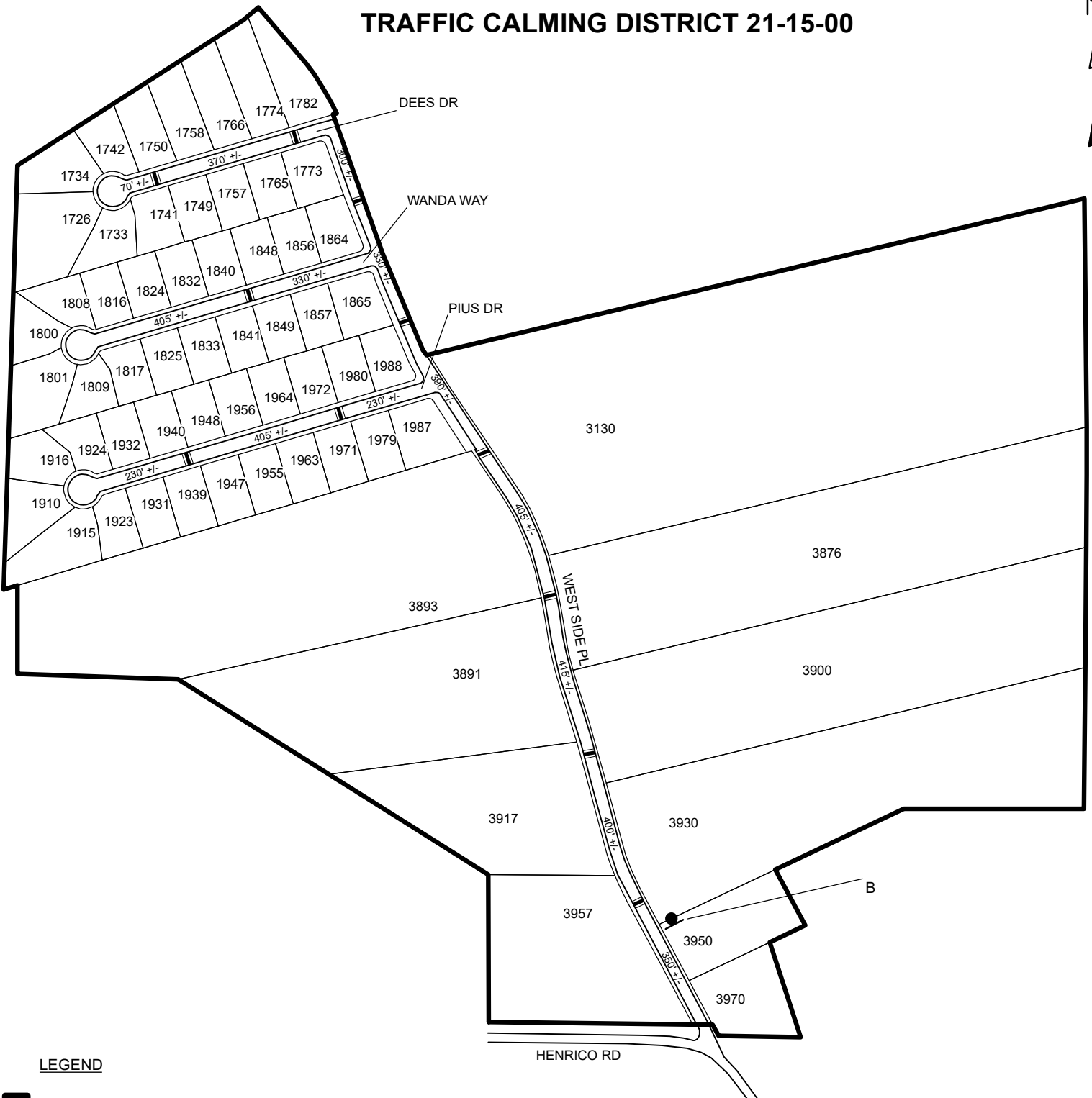







TRAFFIC CALMING DISTRICT 21-15-00

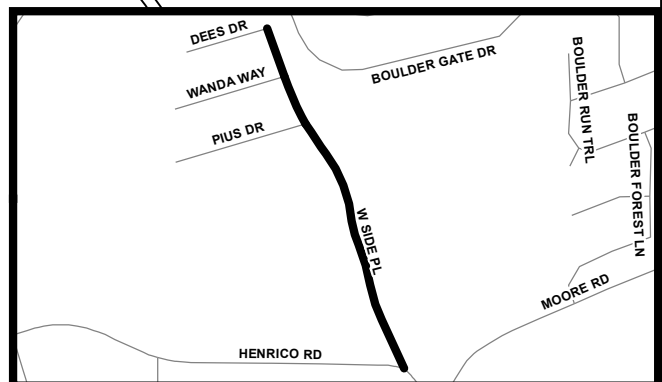


LEGEND

-  AFFECTED AREA
-  SPEED TABLES (11)
-  PARCEL BOUNDARY AND ADDRESS NUMBER
-  SPEED HUMPS AHEAD SIGN AND ADVISORY
-  15 MPH SPEED PLAQUE
- 123 +/- DISTANCE BETWEEN TRAFFIC CALMING MEASURES (CENTER TO CENTER) & DISTANCE BETWEEN TRAFFIC CALMING MEASURES AND END OF STREET

NOTES:

- 1) NUMBER OF PARCELS IN AFFECTED AREA: 63
- 2) STREET(S) IN AFFECTED AREA: WEST SIDE PL, DEES DR, PIUS DR, WANDA WAY
- 3) EDGE OF TRAFFIC CALMING MEASURE NOT TO ENCROACH WITHIN 5' OF DRIVEWAY RETURNS



DEKALB COUNTY
TRANSPORTATION DIVISION
TRAFFIC CALMING SECTION

DRAWN BY: CH
REVIEWED BY: CH
REVIEWED BY:
REVIEWED BY:

SCALE: N.T.S.
Date: 12/14/2021

WEST SIDE PL
DIST: 15 TH LAND LOT: 45
COMMISSION DISTRICTS: 3 & 6