






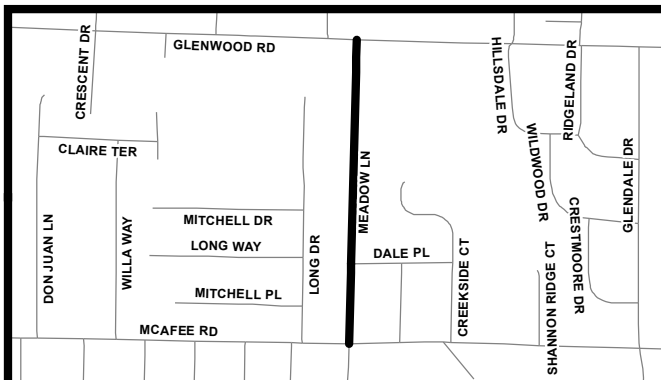


**LEGEND**

-  AFFECTED AREA
-  SPEED TABLES (6)
-  YES VOTES (42)
-  123 PARCEL BOUNDARY AND ADDRESS NUMBER
-  A TRAFFIC CALMING DISTRICT SIGNS
-  B SPEED HUMPS AHEAD SIGN AND ADVISORY 15 MPH SPEED PLAQUE
-  C SPEED HUMP AHEAD SIGN, CROSS STREET, AND ADVISORY 15 MPH SPEED PLAQUE
- 123 +/- DISTANCE BETWEEN TRAFFIC CALMING MEASURES (CENTER TO CENTER) & DISTANCE BETWEEN TRAFFIC CALMING MEASURES AND END OF STREET

**NOTES:**

- 1] NUMBER OF PARCELS IN AFFECTED AREA: 64
- 2] STREET(S) IN AFFECTED AREA: MEADOW LN
- 3] EDGE OF TRAFFIC CALMING MEASURE NOT TO ENCROACH WITHIN 5' OF DRIVEWAY RETURNS



DEKALB COUNTY  
TRANSPORTATION DIVISION  
TRAFFIC CALMING SECTION

DRAWN BY: CH  
REVIEWED BY: CH  
REVIEWED BY:  
REVIEWED BY:

SCALE: N.T.S.

Date: 3/23/2021

MEADOW LN  
DIST: 15 TH LAND LOT: 168  
COMMISSION DISTRICTS: 3 & 7