






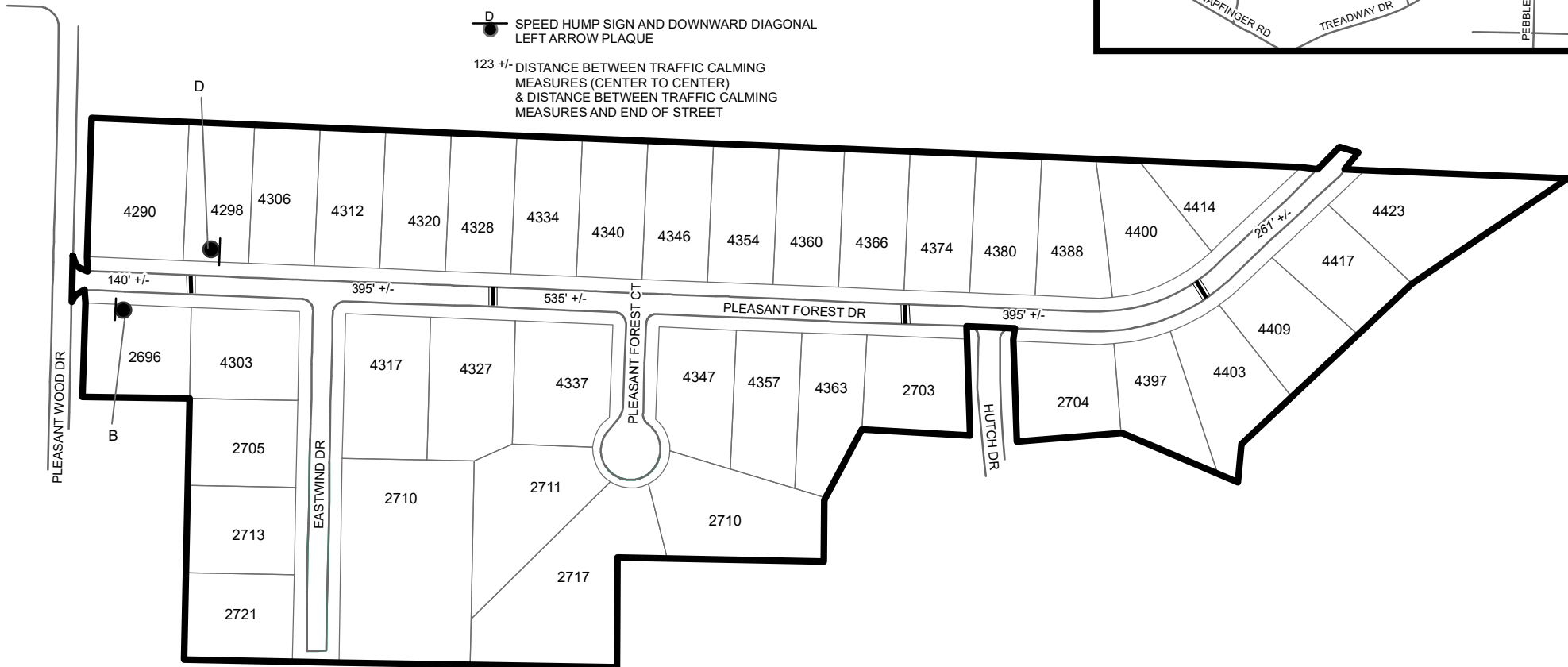
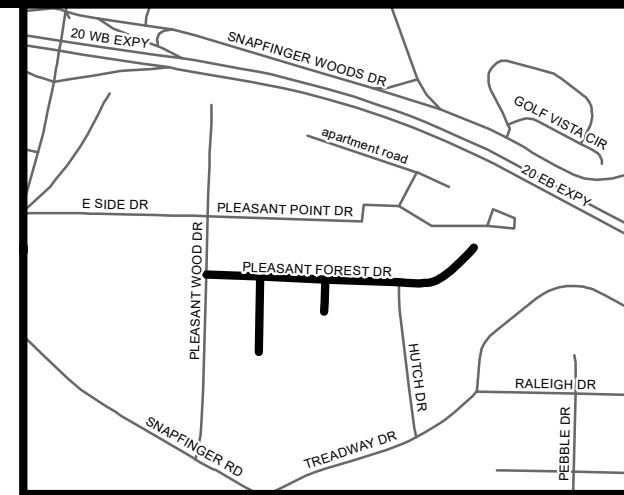


TRAFFIC CALMING DISTRICT 24-15-00



LEGEND

-  AFFECTED AREA
-  SPEED TABLES (4)
-  PARCEL BOUNDARY AND ADDRESS NUMBER
-  TRAFFIC CALMING DISTRICT SIGNS
-  SPEED HUMPS AHEAD SIGN AND ADVISORY 15 MPH SPEED PLAQUE
-  SPEED HUMP AHEAD SIGN, CROSS STREET, AND ADVISORY 15 MPH SPEED PLAQUE
-  SPEED HUMP SIGN AND DOWNWARD DIAGONAL LEFT ARROW PLAQUE
- 123 +/- DISTANCE BETWEEN TRAFFIC CALMING MEASURES (CENTER TO CENTER) & DISTANCE BETWEEN TRAFFIC CALMING MEASURES AND END OF STREET



NOTES:

- 1] NUMBER OF PARCELS IN AFFECTED AREA: 39
- 2] STREET(S) IN AFFECTED AREA: PLEASANT FOREST DR, EASTWIND DR, HUTCH DR, PLEASANT FOREST CT & PLEASANT WOOD DR
- 3] EDGE OF TRAFFIC CALMING MEASURE NOT TO ENCROACH WITHIN 5' OF DRIVEWAY RETURNS

DEKALB COUNTY
TRANSPORTATION DIVISION
TRAFFIC CALMING SECTION

DRAWN BY: AE

REVIEWED BY: AE

REVIEWED BY:

REVIEWED BY:

SCALE: N.T.S.

Date: 6/25/2024

PLEASANT FOREST DRIVE
DIST: 15 TH LAND LOT: 127
COMMISSION DISTRICTS: 3 & 7