







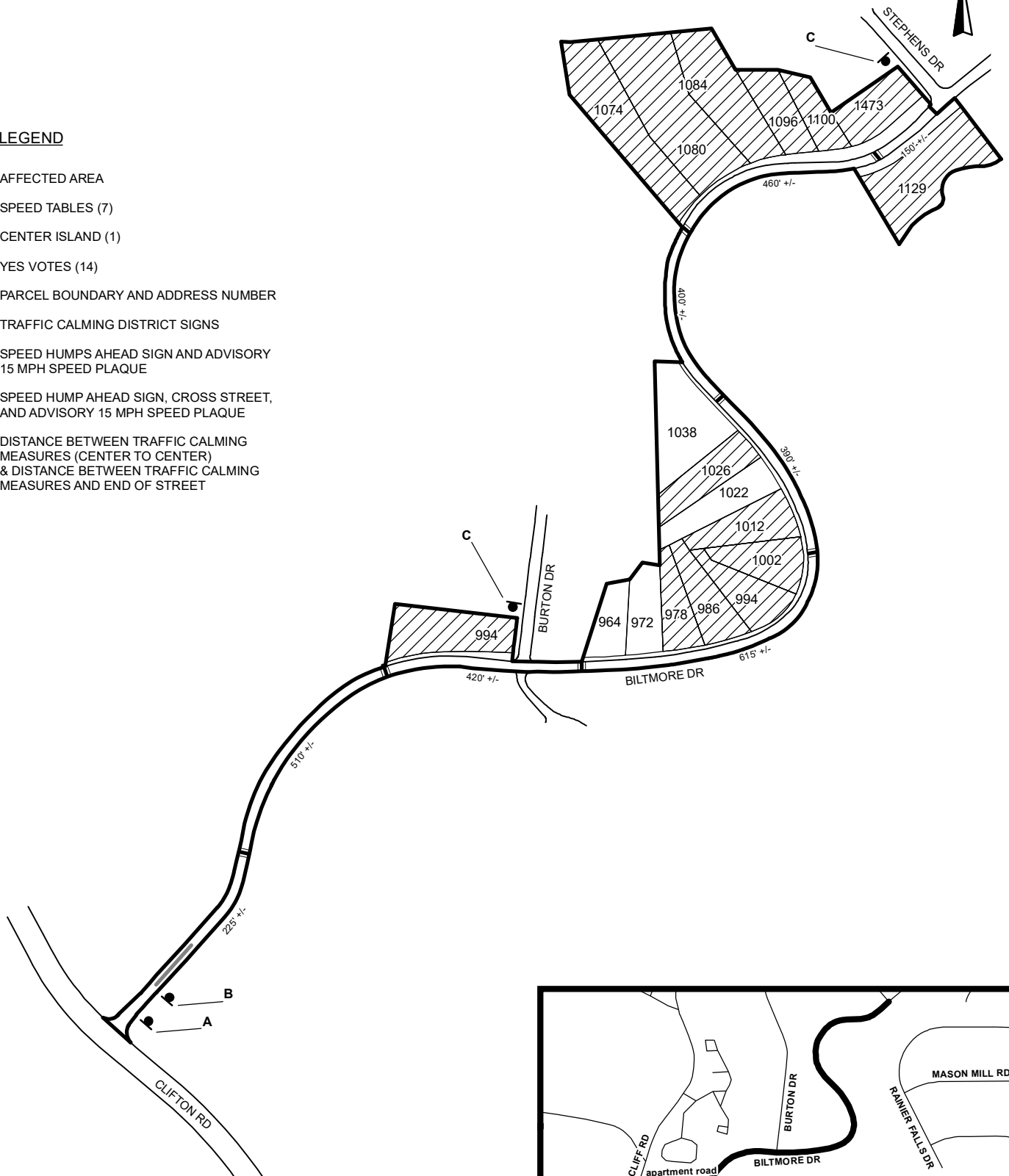


TRAFFIC CALMING DISTRICT 20-18-03



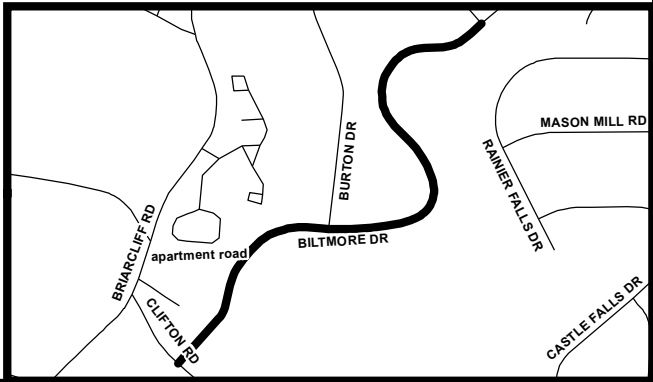
LEGEND

-  AFFECTED AREA
-  SPEED TABLES (7)
-  CENTER ISLAND (1)
-  YES VOTES (14)
-  PARCEL BOUNDARY AND ADDRESS NUMBER
-  TRAFFIC CALMING DISTRICT SIGNS
-  SPEED HUMPS AHEAD SIGN AND ADVISORY 15 MPH SPEED PLAQUE
-  SPEED HUMP AHEAD SIGN, CROSS STREET, AND ADVISORY 15 MPH SPEED PLAQUE
- 123 +/- DISTANCE BETWEEN TRAFFIC CALMING MEASURES (CENTER TO CENTER) & DISTANCE BETWEEN TRAFFIC CALMING MEASURES AND END OF STREET



NOTES:

- 1] NUMBER OF PARCELS IN AFFECTED AREA: 18
- 2] STREET(S) IN AFFECTED AREA: BILTMORE DR, BURTON DR, STEPHENS DR
- 3] EDGE OF TRAFFIC CALMING MEASURE NOT TO ENCROACH WITHIN 5' OF DRIVEWAY RETURNS



DEKALB COUNTY
TRANSPORTATION DIVISION
TRAFFIC CALMING SECTION

DRAWN BY: CH
REVIEWED BY: CH
REVIEWED BY:
REVIEWED BY:

SCALE: N.T.S.
Date: 2/25/2020

BILTMORE DR (STEPHENS DR TO CLIFTON RD)
DIST: 18 TH LAND LOT: 105 & 106
COMMISSION DISTRICTS: 2 & 6