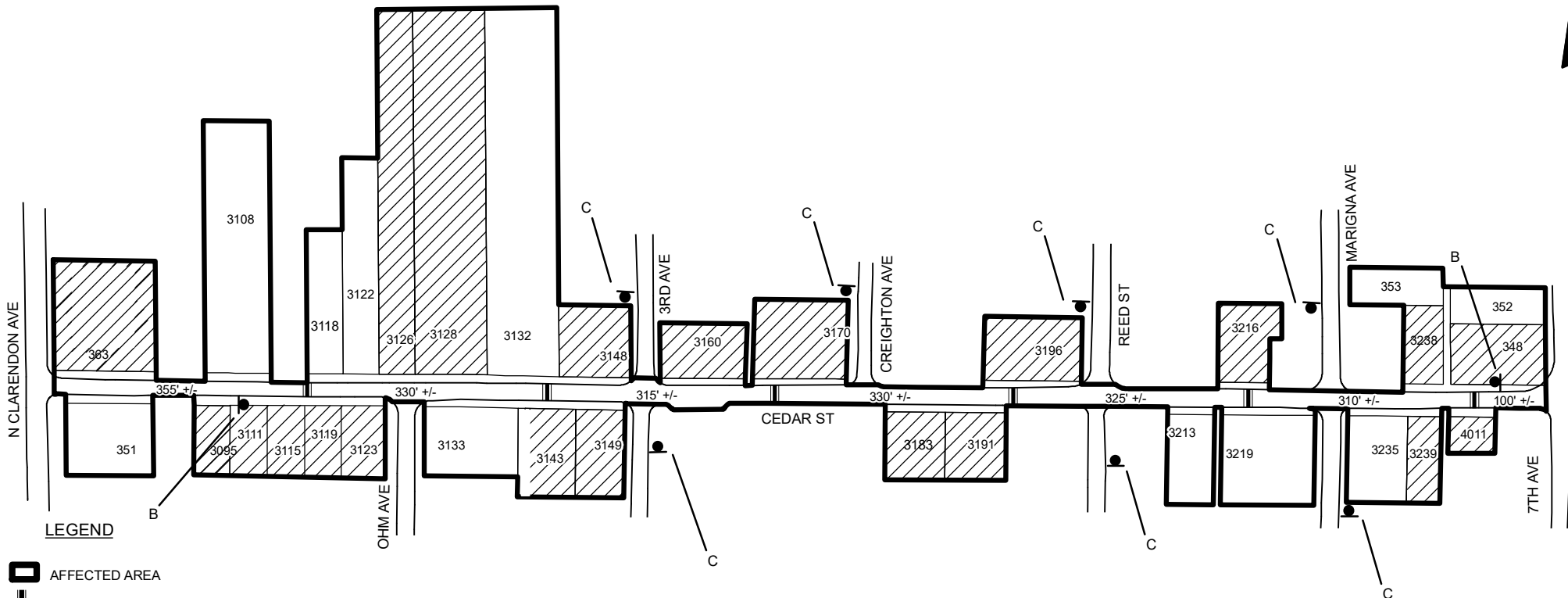









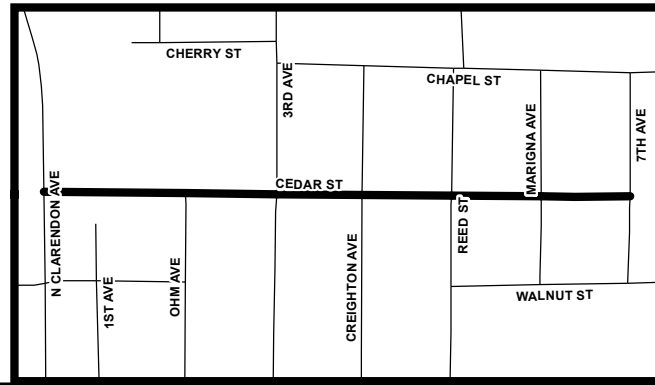
# TRAFFIC CALMING DISTRICT 20-18-10



## LEGEND

-  AFFECTED AREA
-  SPEED TABLES (6)
-  YES VOTES (21)
-  123 PARCEL BOUNDARY AND ADDRESS NUMBER
-  A TRAFFIC CALMING DISTRICT SIGNS
-  B SPEED HUMPS AHEAD SIGN AND ADVISORY 15 MPH SPEED PLAQUE
-  C SPEED HUMP AHEAD SIGN, CROSS STREET, AND ADVISORY 15 MPH SPEED PLAQUE
- 123 +/- DISTANCE BETWEEN TRAFFIC CALMING MEASURES (CENTER TO CENTER) & DISTANCE BETWEEN TRAFFIC CALMING MEASURES AND END OF STREET

- NOTES:
- 1] NUMBER OF PARCELS IN AFFECTED AREA: 32
  - 2] STREET(S) IN AFFECTED AREA: CEDAR ST, MARGINA AVE, N CLARENDON AVE, 7TH AVE
  - 3] EDGE OF TRAFFIC CALMING MEASURE NOT TO ENCROACH WITHIN 5' OF DRIVEWAY RETURNS



DEKALB COUNTY TRANSPORTATION DIVISION TRAFFIC CALMING SECTION	DRAWN BY: CH	SCALE: N.T.S.  Date: 10/13/2020	CEDAR ST
	REVIEWED BY: CH		DIST: 18 TH LAND LOT: 9 & 10
	REVIEWED BY:	COMMISSION DISTRICTS: 4 & 6	
	REVIEWED BY:		