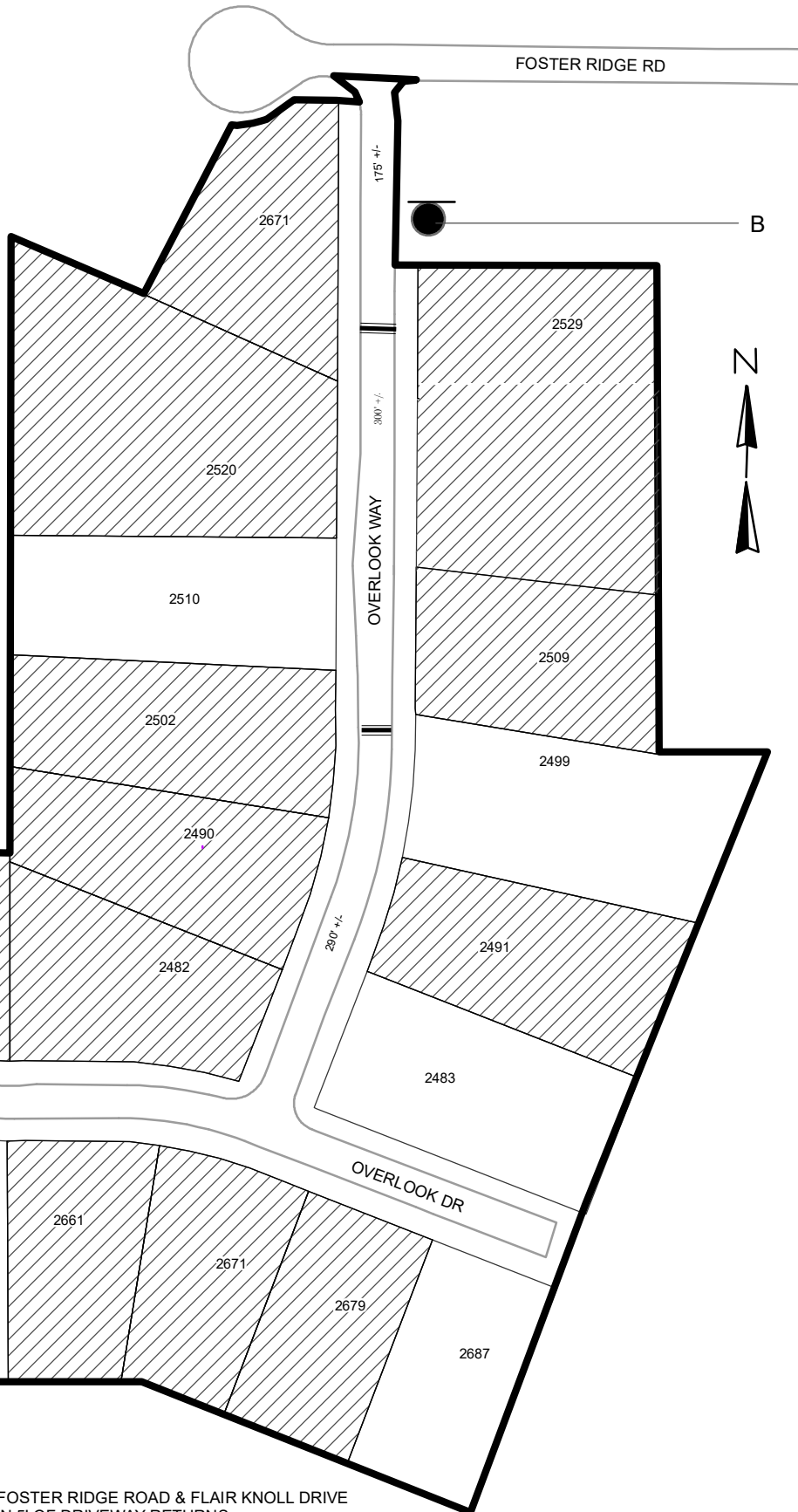
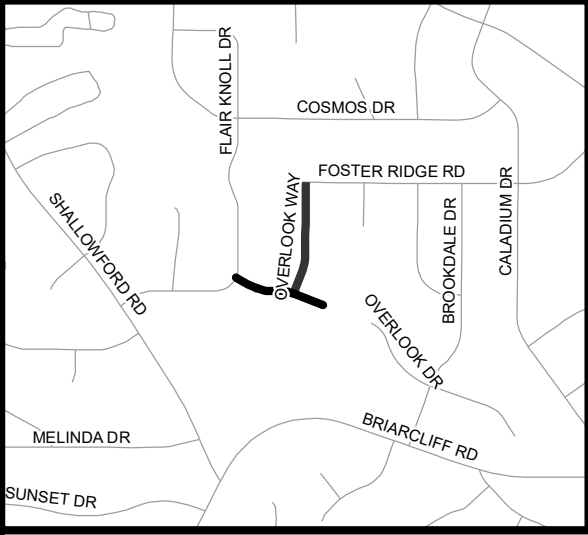









TRAFFIC CALMING DISTRICT 24-18-06



LEGEND

-  AFFECTED AREA
-  YES VOTES (12)
-  SPEED TABLES (2)
-  PARCEL BOUNDARY AND ADDRESS NUMBER
-  TRAFFIC CALMING DISTRICT SIGNS
-  SPEED HUMPS AHEAD SIGN AND ADVISORY 15 MPH SPEED PLAQUE
-  SPEED HUMP AHEAD SIGN, CROSS STREET, AND ADVISORY 15 MPH SPEED PLAQUE

123 +/- DISTANCE BETWEEN TRAFFIC CALMING MEASURES (CENTER TO CENTER) & DISTANCE BETWEEN TRAFFIC CALMING MEASURES AND END OF STREET

NOTES:

- 1] NUMBER OF PARCELS IN AFFECTED AREA: 17
- 2] STREET(S) IN AFFECTED AREA: OVERLOOK WAY, OVERLOOK DR, FOSTER RIDGE ROAD & FLAIR KNOLL DRIVE
- 3] EDGE OF TRAFFIC CALMING MEASURE NOT TO ENCROACH WITHIN 5' OF DRIVEWAY RETURNS

DEKALB COUNTY
TRANSPORTATION DIVISION
TRAFFIC CALMING SECTION

DRAWN BY: AE
REVIEWED BY: AE
REVIEWED BY:
REVIEWED BY:

SCALE: N.T.S.
Date: 11/12/2024

OVERLOOK WAY
DIST: 18 TH LAND LOTS: 232 & 233
COMMISSION DISTRICTS: 1 & 7