






TRAFFIC CALMING DISTRICT 19-15-00

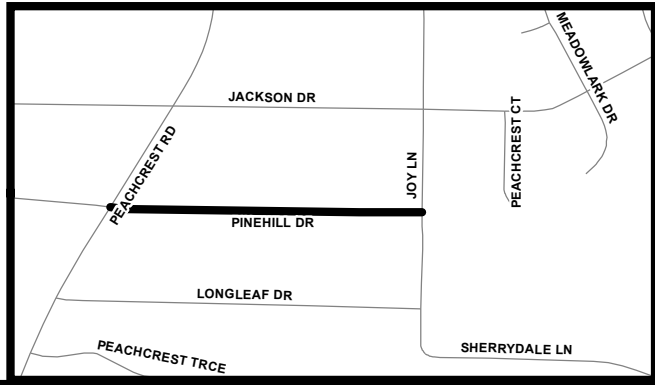


LEGEND

-  AFFECTED AREA
-  SPEED TABLES (2)
-  PARCEL BOUNDARY AND ADDRESS NUMBER
-  TRAFFIC CALMING DISTRICT SIGNS
-  SPEED HUMPS AHEAD SIGN AND ADVISORY 15 MPH SPEED PLAQUE
- 123 +/- DISTANCE BETWEEN TRAFFIC CALMING MEASURES (CENTER TO CENTER) & DISTANCE BETWEEN TRAFFIC CALMING MEASURES AND END OF STREET

NOTES:

- 1) NUMBER OF PARCELS IN AFFECTED AREA: 29
- 2) STREET(S) IN AFFECTED AREA: PINEHILL DR & PEACHCREST RD
- 3) EDGE OF TRAFFIC CALMING MEASURE NOT TO ENCROACH WITHIN 5' OF DRIVEWAY RETURNS



DEKALB COUNTY TRANSPORTATION DIVISION TRAFFIC CALMING SECTION	DRAWN BY: CH	SCALE: N.T.S.	PINEHILL DR DIST: 15 TH LAND LOT: 198 COMMISSION DISTRICTS: 3 & 7
	REVIEWED BY: CH		
	REVIEWED BY: AE	Date: 5/28/2019	
	REVIEWED BY: PGK		